


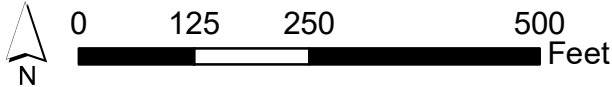


PC-20-49
Aerial View
Paso Robles Phase 5C



-  Subject Property
-  Parcel
-  City Limit



This product is for informational purposes and may not have been prepared for or be suitable for legal, engineering, or surveying purposes. It does not represent an on-the-ground survey and represents only the approximate relative location of property boundaries. Imagery from 2017.

Map Date: 12/28/2020