

AC-20-09 Aerial View 3165 Misty Lane



Site Location



Subject Property



Parcel



City Limit



0 250 500 1,000 Feet

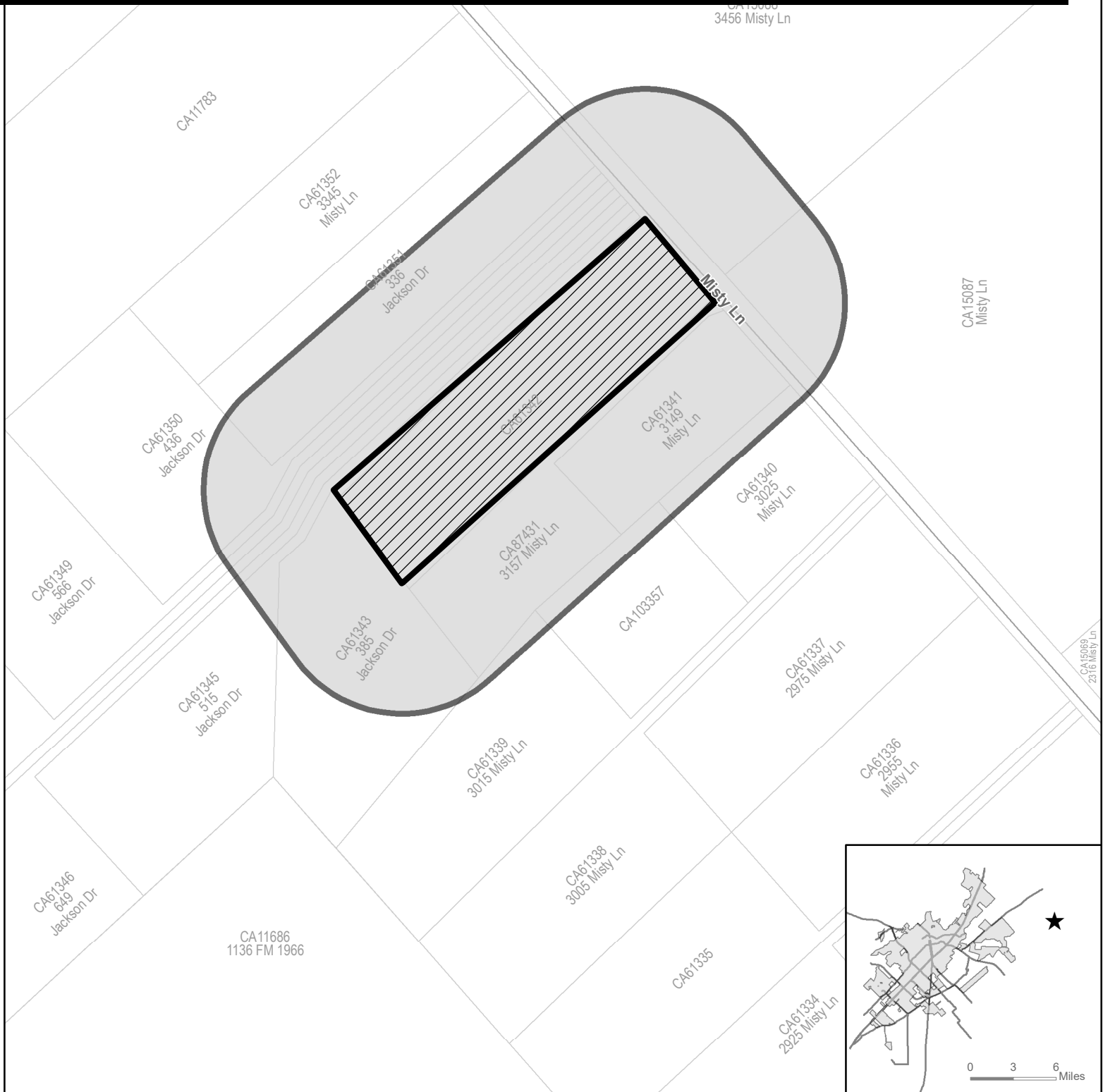
This product is for informational purposes and may not have been prepared for or be suitable for legal, engineering, or surveying purposes. It does not represent an on-the-ground survey and represents only the approximate relative location of property boundaries.





Map Date: 8/24/2020

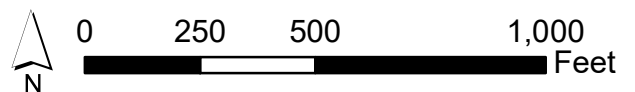
AC-20-09

400' Notification Buffer

3165 Misty Lane



- ★ Site Location
-  Subject Property
-  400' Buffer
-  Parcel
-  City Limit



This product is for informational purposes and may not have been prepared for or be suitable for legal, engineering, or surveying purposes. It does not represent an on-the-ground survey and represents only the approximate relative location of property boundaries.

Map Date: 8/24/2020