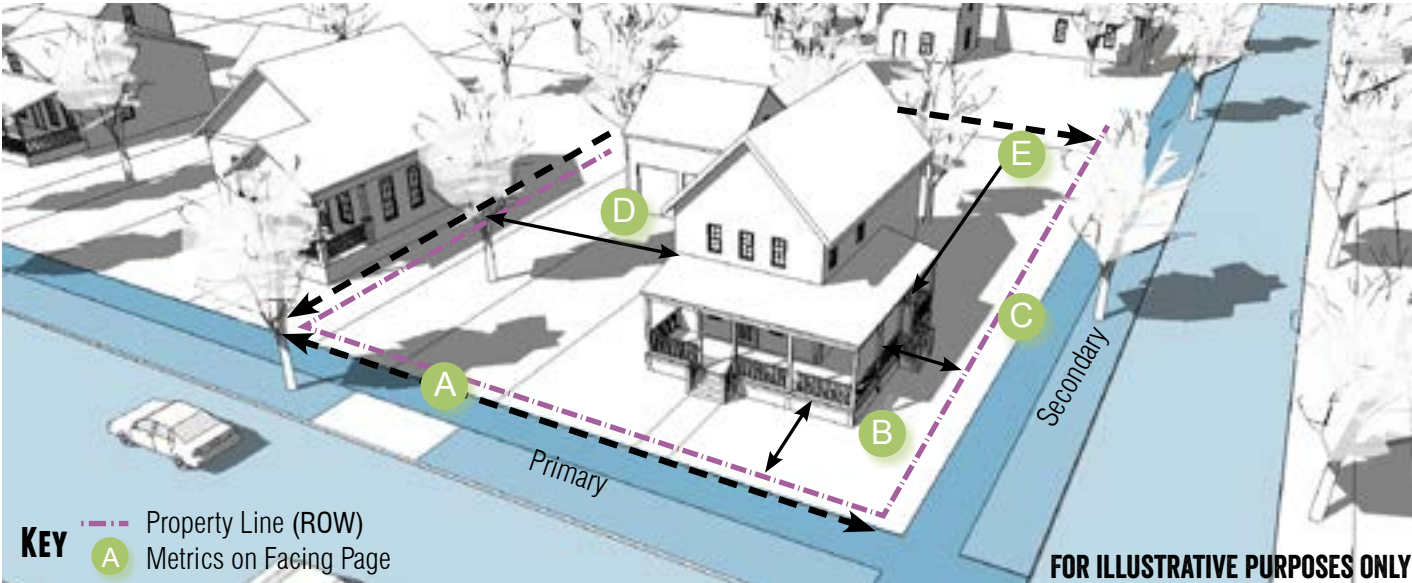


CD-3

SECTION 4.4.3.3 CHARACTER DISTRICT - 3



GENERAL DESCRIPTION

The CD-3 district is primarily intended to accommodate one and two family houses. Uses that would substantially interfere with the residential nature of the district are not allowed.

DENSITY

Impervious Cover	60% max.
Units Per Gross Acre	10 max.

TRANSPORTATION

Block Perimeter	2,800 ft. max.	Section 3.6.2.1
Streetscape Type	Residential	Section 3.8.1.10

BUILDING TYPES ALLOWED

Accessory Dwelling	Section 4.4.6.1
House	Section 4.4.6.2
Cottage	Section 4.4.6.3
Cottage Court	Section 4.4.6.4
Duplex	Section 4.4.6.5
Zero Lot Line House	Section 4.4.6.6
Civic Building	Section 4.4.6.15

BUILDING STANDARDS

Principle Building Height	2 stories max.	35 ft. max.
Accessory Structure Height	N/A	24 ft. max.

LOT

BUILDING TYPE	LOT AREA	LOT WIDTH
House	5,000 sq. ft. min.	50 ft. min.
Cottage	4,000 sq. ft. min.	40 ft. min.
Cottage Court	1,200 sq. ft. min.	20 ft. min.
Duplex	4,000 sq. ft. min.	40 ft. min.
Zero Lot Line House	3,500 sq. ft. min.	30 ft. min.
Civic Building	5,000 sq. ft. min.	50 ft. min.

All lots 45 feet or less in width shall take vehicular access from a rear alley except Cottage Courts.

SETBACKS - PRINCIPAL BUILDING

Primary Street	15 ft. min.
Secondary Street	10 ft. min.
Side	5 ft. min.
Rear	15 ft. min.
Rear, abutting alley	3 ft. min.

SETBACKS - ACCESSORY STRUCTURE

Primary Street	15 ft. min.
Secondary Street	10 ft. min.
Side	5 ft. min.
Rear	3 ft. min.

PARKING LOCATION

LAYER (SECTION 4.3.3.1)	SURFACE	GARAGE
First Layer	Not Allowed	Not Allowed
Second Layer	Allowed	Section 7.1.4.1
Third Layer	Allowed	Section 7.1.4.1

Future Development vs. Character District-3

Section 4.2.1.2 Building Types Allowed by District

Building types are allowed by district as set forth below.

TABLE 4.10 BUILDING TYPES ALLOWED BY DISTRICT
















		FD CD2 SF-R	SF-6 SF 4.5	ND3	ND3.5	ND4	N-MS	CD3	CD4	CD5	CD5D	HC LI HI	EC
	ACCESSORY DWELLING UNIT	■	■	■	■	■	■	■	■	■	■	--	--
	HOUSE	■	■	■	■	■	--	■	■	--	--	--	--
	COTTAGE	--	■	■	■	■	--	■	■	--	--	--	--
	COTTAGE COURT	--	--	--	■	--	--	■	--	--	--	--	--
	DUPLEX	--	--	--	■	--	--	■	■	--	--	--	--
	ZERO LOT LINE HOUSE	--	--	■	■	--	--	■	--	--	--	--	--
	TOWNHOUSE	--	--	--	■	■	■	--	■	■	■	--	--
	SMALL MULTI-FAMILY	--	--	--	■	■	■	--	--	--	--	--	--
	COURTYARD HOUSING	--	--	--	--	■	--	--	■	--	--	--	--

TABLE 4.10 BUILDING TYPES ALLOWED BY DISTRICT

		FD CD2 SF-R	SF-6 SF 4.5	ND3	ND3.5	ND4	N-MS	CD3	CD4	CD5	CD5D	HC LI HI	EC
	APARTMENT	--	--	--	--	--	--	--	■	■	■	--	--
	LIVE/WORK	--	--	--	--	--	■	--	■	■	■	--	■
	NEIGHBORHOOD SHOPFRONT	--	--	--	--	■	■	--	■	--	--	--	--
	MIXED USE SHOPFRONT	--	--	--	--	--	■	--	--	■	■	--	■
	GENERAL COMMERCIAL	--	--	--	--	--	--	--	--	--	--	■	■
	CIVIC	■	■	■	■	■	■	■	■	■	■	■	■

LEGEND

■ = Allowed

-- = Not Allowed

Section 5.1.1.2 Land Use Matrix

Future Development vs. Character District-3

TABLE 5.1 LAND USE MATRIX

Types of Land Uses	Conventional Residential				Neighborhood Density Districts				Character Districts						Special Districts					Definition Use Standards
	FD	SF-R	SF-6	SF-4.5	ND-3	ND-3.5	ND-4	N-MS	CD-1	CD-2	CD-3	CD-4	CD-5	CD-5D	HC	LI	HI	MH	EC	
Agricultural Uses																				
Barns or agricultural buildings	P	L	--	--	--	--	--	--	P	P	L	--	--	--	P	--	--	--	--	Section 5.1.2.1
Stables	P	L	--	--	--	--	--	--	--	P	L	--	--	--	P	--	--	--	--	Section 5.1.2.2
Community Garden	P	P	L	L	L	L	L	--	P	P	L	L	L	L	P	P	P	P	P	Section 5.1.2.3
Urban Farm	P	C	C	C	C	L	L	C	P	P	L	L	C	C	P	P	--	P	C	Section 5.1.2.4
Plant Nursery	L	--	--	--	--	--	--	P	--	L	--	--	P	P	P	P	P	--	P	Section 5.1.2.5
Accessory Uses and Structures																				
Accessory Building/Structure	P	P	P	P	P	P	P	P	P	P	P	P	P	P	P	P	P	P	P	Section 5.1.3.1
Accessory Dwelling Unit	L	L	L	L	L	L	P	P	--	P	L	P	P	P	--	--	--	--	--	Section 5.1.3.1
Accessory Use, except as listed below:	P	P	P	P	P	P	P	P	P	P	P	P	P	P	P	P	P	P	P	Section 5.1.3.2
Outdoor Storage	--	--	--	--	--	--	--	--	--	--	--	--	--	--	P	L	P	--	L	Section 5.1.3.2
Outdoor Display	--	--	--	--	--	--	--	L	--	--	--	--	L	L	P	--	--	--	L	Section 5.1.3.2
Food Truck	--	--	--	--	--	--	--	P	--	--	--	--	P	P	P	P	P	--	P	Section 5.1.3.1
Drive-thru or Drive-in	--	--	--	--	--	--	--	C	--	--	--	--	C	C	P	--	--	--	P	Section 5.1.3.2
Home Occupation	L	L	L	L	L	L	L	--	--	L	L	L	--	--	--	--	--	--	--	Section 5.1.3.4
Family Home Care	P	P	P	P	P	P	P	--	--	P	P	P	--	--	--	--	--	--	--	Section 5.1.3.5
Short Term Rental	L	L	L	L	L	L	L	P	--	L	L	P	P	P	--	--	--	L	P	Section 5.1.3.6
Residential Uses																				
Single Family Detached	P	L	L	L	L	L	L	--	--	P	P	P	--	--	--	--	--	--	--	Section 5.1.4.1
Cottage Court	--	--	--	--	--	L	L	--	--	--	P	P	--	--	--	--	--	--	--	Section 5.1.4.1
Two Family	--	--	--	--	--	L	L	--	--	--	P	P	--	--	--	--	--	--	--	Section 5.1.4.1
Single Family Attached	--	--	--	--	L	L	L	L	--	--	P	P	P	P	--	--	--	--	--	Section 5.1.4.1
Small Multi-Family (up to 9 units)	--	--	--	--	--	L	L	L	--	--	--	P	P	P	--	--	--	--	--	Section 5.1.4.1
Courtyard Housing (up to 24 units)	--	--	--	--	--	--	L	L	--	--	--	P	P	P	--	--	--	--	--	Section 5.1.4.1
Multi-family (10 or more units)	--	--	--	--	--	--	--	--	--	--	--	P	P	P	--	--	--	--	--	Section 5.1.4.1
Purpose Built Student Housing	--	--	--	--	--	--	--	--	--	--	--	--	C	C	--	--	--	--	--	Section 5.1.4.1
Manufactured Home	--	--	--	--	--	--	--	--	--	--	--	--	--	--	--	--	--	P	--	Section 5.1.4.1
Mobile Home Community	--	--	--	--	--	--	--	--	--	--	--	--	--	--	--	--	--	P	--	Section 5.1.4.1

TABLE 5.1 LAND USE MATRIX

TYPES OF LAND USES	CONVENTIONAL RESIDENTIAL				NEIGHBORHOOD DENSITY DISTRICTS				CHARACTER DISTRICTS						SPECIAL DISTRICTS					DEFINITION USE STANDARDS
	FD	SF-R	SF-6	SF-4.5	ND-3	ND-3.5	ND-4	N-MS	CD-1	CD-2	CD-3	CD-4	CD-5	CD-5D	HC	LI	HI	MH	EC	
Community Home	L	L	L	L	L	L	P	P	--	P	P	P	P	P	--	--	--	L	--	Section 5.1.4.12
Fraternity or Sorority Building	--	--	--	--	--	--	C	C	--	--	--	C	P	P	--	--	--	--	--	Section 5.1.4.12
COMMERCIAL USES																				
Professional Office	--	--	--	--	--	--	L	P	--	--	--	L	P	P	P	P	--	--	P	Section 5.1.5.1
Medical, except as listed below:	--	--	--	--	--	--	L	P	--	--	--	L	P	P	P	--	--	--	P	Section 5.1.5.2
Urgent care, emergency clinic, or hospital	--	--	--	--	--	--	--	P	--	--	--	--	P	P	P	P	--	--	P	Section 5.1.5.2
Nursing/ retirement home	--	--	--	--	--	--	P	P	--	--	--	P	P	P	P	--	--	--	P	Section 5.1.5.2
Personal Services, except as listed below:	--	--	--	--	--	--	L	P	--	--	--	L	P	P	P	--	--	--	P	Section 5.1.5.3
Animal care (indoor)	C	--	--	--	--	--	--	P	--	--	--	--	P	P	P	--	--	--	P	Section 5.1.5.3
Animal care (outdoor)	C	--	--	--	--	--	--	--	--	--	--	--	--	--	C	--	--	--	C	Section 5.1.5.3
Funeral Home	--	--	--	--	--	--	--	C	--	--	--	--	C	C	P	--	--	--	P	Section 5.1.5.3
Adult Oriented Businesses	See Section 18 Article 6 of the City Code																			
All Retail Sales, except as listed below:	--	--	--	--	--	--	L	P	--	--	--	L	P	P	P	--	--	--	P	Section 5.1.5.4
Gasoline Sales	--	--	--	--	--	--	--	L	--	--	--	--	C	C	P	--	--	--	P	Section 5.1.5.4
Truck stop	--	--	--	--	--	--	--	--	--	--	--	--	--	--	L	--	--	--	L	Section 5.1.5.4
Tattoo, body piercing	--	--	--	--	--	--	C	C	--	--	--	C	P	P	P	--	--	--	P	Section 5.1.5.4
Building material sales	--	--	--	--	--	--	--	C	--	--	--	--	C	C	P	P	P	--	P	Section 5.1.5.4
Vehicle Sales/ Rental	--	--	--	--	--	--	--	C	--	--	--	--	C	C	P	--	--	--	P	Section 5.1.5.4
Pawnshop	--	--	--	--	--	--	--	C	--	--	--	C	P	P	P	--	--	--	P	Section 5.1.5.4
Restaurant/ Bar, as listed below:																				
Eating Establishment	--	--	--	--	--	--	L	P	--	--	--	L	P	P	P	--	--	--	P	Section 5.1.5.5
Bar	--	--	--	--	--	--	--	C	--	--	--	--	C	C	C	--	--	--	C	Section 5.1.5.5
Mobile Food Court	--	--	--	--	--	--	--	C	--	--	--	--	P	P	--	--	--	--	--	Section 5.1.5.5
Sale of Alcohol for on premise consumption	--	--	--	--	--	--	C	C	--	--	--	C	C	C	C	--	--	--	C	Section 5.1.5.5
Overnight Lodging, as listed below:																				Section 5.1.5.6
Bed and Breakfast (up to 8 rooms)	L	C	C	C	C	L	L	P	--	P	C	P	P	P	--	--	--	--	P	Section 5.1.5.6
Boutique Hotel (9 - 30 rooms)	--	--	--	--	--	--	C	P	--	--	--	P	P	P	--	--	--	--	P	Section 5.1.5.6

TABLE 5.1 LAND USE MATRIX

Types of Land Uses	Conventional Residential				Neighborhood Density Districts				Character Districts						Special Districts					Definition Use Standards
	FD	SF-R	SF-6	SF-4.5	ND-3	ND-3.5	ND-4	N-MS	CD-1	CD-2	CD-3	CD-4	CD-5	CD-5D	HC	LI	HI	MH	EC	
Hotel/ Motel (more than 30 rooms)	--	--	--	--	--	--	--	P	--	--	--	--	P	P	--	--	--	--	P	Section 5.1.5.6
Outdoor Recreation, except as listed below:	--	--	--	--	--	--	--	C	--	--	--	--	P	C	P	--	--	--	P	Section 5.1.5.7
Golf Course	C	C	C	C	C	C	C	C	C	C	C	C	C	C	--	--	--	C	C	Section 5.1.5.7
Traveler Trailers/ RVs Short Term stays	P	--	--	--	--	--	--	--	--	--	--	--	--	--	P	--	--	P	--	Section 5.1.5.7
Shooting Range	C	--	--	--	--	--	--	--	--	--	--	--	--	--	C	--	--	--	C	Section 5.1.5.7
Indoor Recreation, except as listed below:	--	--	--	--	--	--	--	P	--	--	--	--	P	P	P	P	P	--	P	Section 5.1.5.8
Gym/ Health club	--	--	--	--	--	--	L	P	--	--	--	L	P	P	P	P	P	--	P	Section 5.1.5.8
Smoking Lounge	--	--	--	--	--	--	--	C	--	--	--	--	P	C	--	--	--	--	P	Section 5.1.5.8
Charitable Gaming Facility	--	--	--	--	--	--	--	--	--	--	--	--	C	--	C	--	--	--	C	Section 5.1.5.8
PUBLIC & INSTITUTIONAL																				
Civic, except as listed below:	P	L	L	L	L	L	P	P	L	L	L	P	P	P	P	P	P	P	P	Section 5.1.6.1
Day Care Center	C	--	--	--	C	C	L	P	--	C	C	L	P	P	P	--	--	--	P	Section 5.1.6.1
Parks, Open Space, and Greenways	P	P	P	P	P	P	P	P	P	P	P	P	P	P	P	P	P	P	P	Section 5.1.6.2
Minor Utilities	P	P	P	P	P	P	P	P	P	P	P	P	P	P	P	P	P	P	P	Section 5.1.6.3
Major Utilities	--	--	--	--	--	--	--	--	--	--	--	--	--	--	C	C	C	--	--	Section 5.1.6.3
Antenna	See Section 5.1.6.3D																			
INDUSTRIAL																				
Light Industrial	--	--	--	--	--	--	--	--	--	--	--	--	C	--	--	P	P	--	C	Section 5.1.7.1
Light Manufacturing	--	--	--	--	--	--	--	C	--	--	--	--	P	P	P	P	P	--	P	Section 5.1.7.2
Vehicle Service, as listed below:																				Section 5.1.7.3
Car Wash	--	--	--	--	--	--	--	--	--	--	--	--	--	--	P	P	P	--	C	Section 5.1.7.3
Vehicle repair (minor)	--	--	--	--	--	--	--	C	--	--	--	--	P	P	P	P	P	--	C	Section 5.1.7.3
Vehicle repair (major)	--	--	--	--	--	--	--	--	--	--	--	--	--	--	P	--	--	--	C	Section 5.1.7.3
Warehouse & Distribution	--	--	--	--	--	--	--	--	--	--	--	--	C	--	P	P	P	--	P	Section 5.1.7.4
Waste-Related service	--	--	--	--	--	--	--	--	--	--	--	--	C	--	P	P	P	--	--	Section 5.1.7.5
Wholesale trade	--	--	--	--	--	--	--	--	--	--	--	--	--	--	P	P	P	--	P	Section 5.1.7.6
Self Storage	--	--	--	--	--	--	--	--	--	--	--	--	--	--	P	P	P	--	C	Section 5.1.7.7
Research and Development	--	--	--	--	--	--	--	--	--	--	--	--	C	C	P	P	P	--	C	Section 5.1.7.8
Wrecking/Junk Yard	--	--	--	--	--	--	--	--	--	--	--	--	--	--	--	--	P	--	--	Section 5.1.7.9

Zoning District Comparison Chart

Topic	Existing Zoning: Future Development (FD)	Proposed Zoning: Character District – 3 (CD-3)
Zoning Description	The Future Development (FD) District is intended to serve as a temporary zoning district for properties that shall develop in the future, but have been newly annexed and/or are not yet ready to be zoned for a particular Use. Characterized by primarily agricultural use with woodlands and wetlands and scattered buildings.	The CD-3 District is primarily intended to accommodate one- and two-family houses. Uses that would substantially interfere with the residential nature of the district are not allowed.
Uses	Residential / Agricultural (<i>See Land Use Matrix</i>)	Residential (<i>See Land Use Matrix</i>)
Parking Location	No location standards	Parking allowed in the Second and Third Layer
Parking Standards	Dependent upon use	2 spaces per dwelling unit
Max Residential Units per acre	0.4 units per acre (max)	10 units per acre (max)
Occupancy Restrictions	N/A	N/A
Landscaping	Tree and shrub requirements	Tree and shrub requirements
Building Height (max)	2 stories	2 stories
Setbacks	50' minimum front, 20' side, and 20% of total lot depth measured at point of greatest depth in rear	15-foot front Setback, 5-foot side setback (interior), 10 foot side setback (corner), 15 foot rear set back.
Impervious Cover (max)	30%	60%
Lot Sizes	Minimum 2 acres lot area, Minimum 200 ft lot width	Allows for a minimum lot size of 4,500 square feet
Streetscapes	Residential Street: 5' sidewalk for lots smaller than 1 acre, street trees every 40' on center average, 7' planting area between sidewalk and street required.	Residential Street: 5' sidewalk, street trees every 35' on center average, 7' planting area between sidewalk and street required.
Blocks	No Block Perimeter Required	2,800 ft. Block Perimeter max.