




PC-20-11
Final Plat
Paso Robles Phase 4B Sec 1
Aerial View



-  Subject Property
-  Parcel
-  City Limit



0 205 410 820 Feet

This product is for informational purposes and may not have been prepared for or be suitable for legal, engineering, or surveying purposes. It does not represent an on-the-ground survey and represents only the approximate relative location of property boundaries. Imagery from 2017.

Map Date: 5/11/2020