

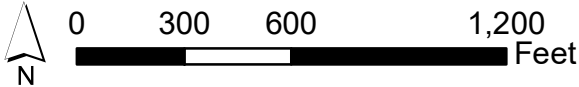


PC-19-06_03
Aerial View
Paso Robles Phase 5B



-  Subject Property
-  Parcel
-  City Limit



This product is for informational purposes and may not have been prepared for or be suitable for legal, engineering, or surveying purposes. It does not represent an on-the-ground survey and represents only the approximate relative location of property boundaries. Imagery from 2017.

Map Date: 4/9/2019