

SNC-18-01 (Hunter Road to West Hopkins)

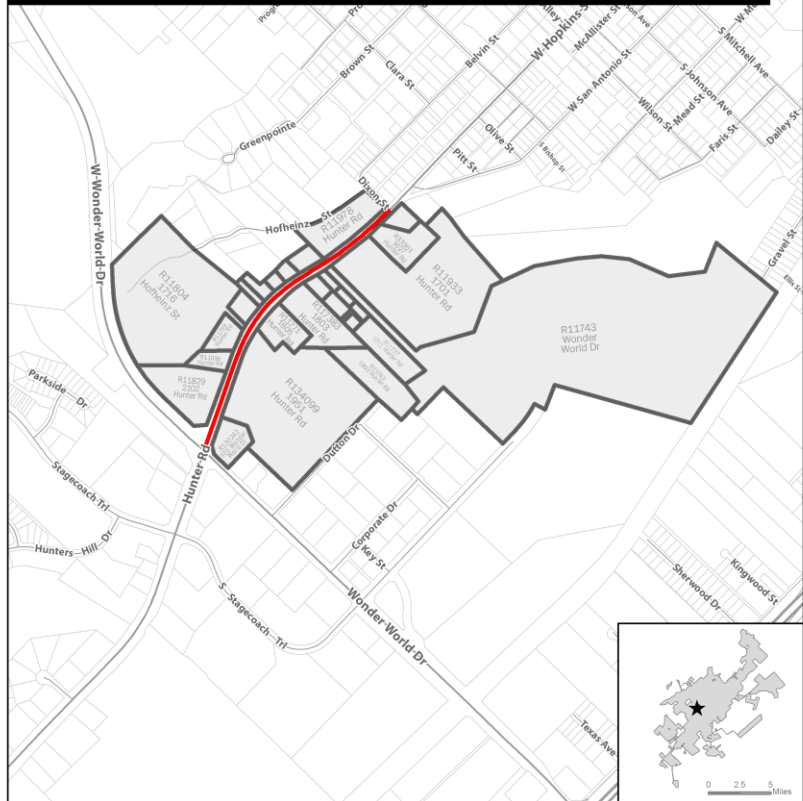
Hold a public hearing and consider a request by the City of San Marcos, in the interest of public safety and to eliminate multiple names along the continuity of a single street, to rename a portion of Hunter Road, located between Wonder World Drive and West San Antonio Street to West Hopkins Street. (W. Parrish)

Location:


- Between Wonder World Drive and West San Antonio Street.
- Located primarily within Existing Neighborhood as designated on the Preferred Scenario Map, but does divide a Medium Intensity Zone and an Employment Area at the intersection of Wonder World and Hunter Road.

SNC-18-01

Street Name Change—Hunter Rd to W Hopkins St



- ★ Site Location
- Impacted Parcels
- Parcel
- City Limit
- Subject Street



This product is for informational purposes and may not have been prepared for or be suitable for legal, engineering, or surveying purposes. It does not represent an on-the-ground survey and represents only the approximate relative location of property boundaries.

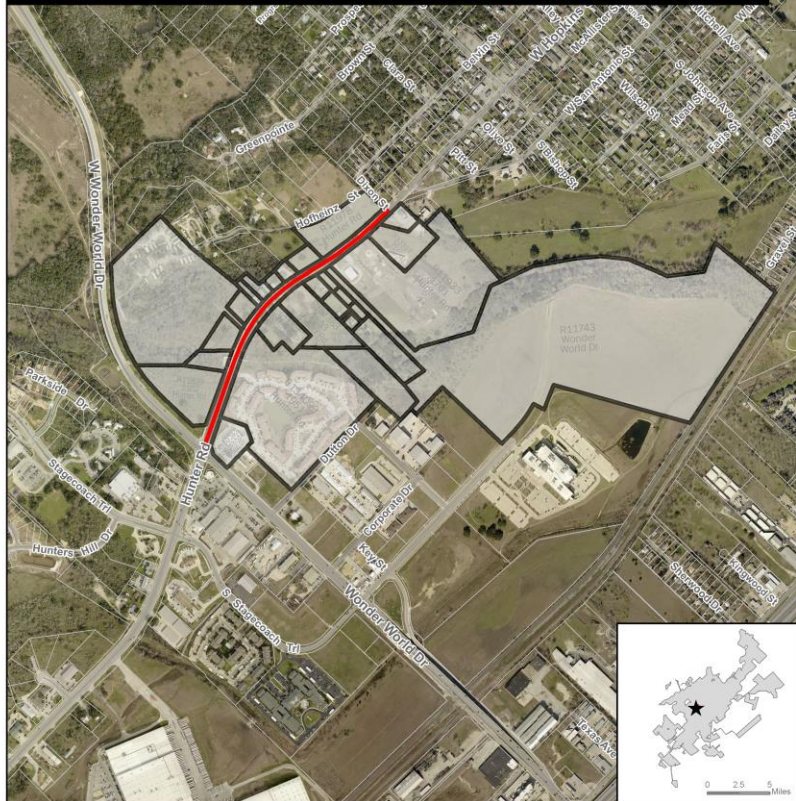
Map Date: 12/20/2018

Summary:

- During a City Council Meeting, Council requested that Staff review the possibility of the name change while reviewing the speed limit on this road.
- Transportation Staff support the name being changed at a larger intersection to reduce confusion.
- Staff has identified approximately 330 residents and property owners that will be impacted by address changes if the street name is changed.
- Transportation Staff held a public meeting on Nov. 15, 2018.

SNC-18-01

Street Name Change—Hunter Rd to W Hopkins



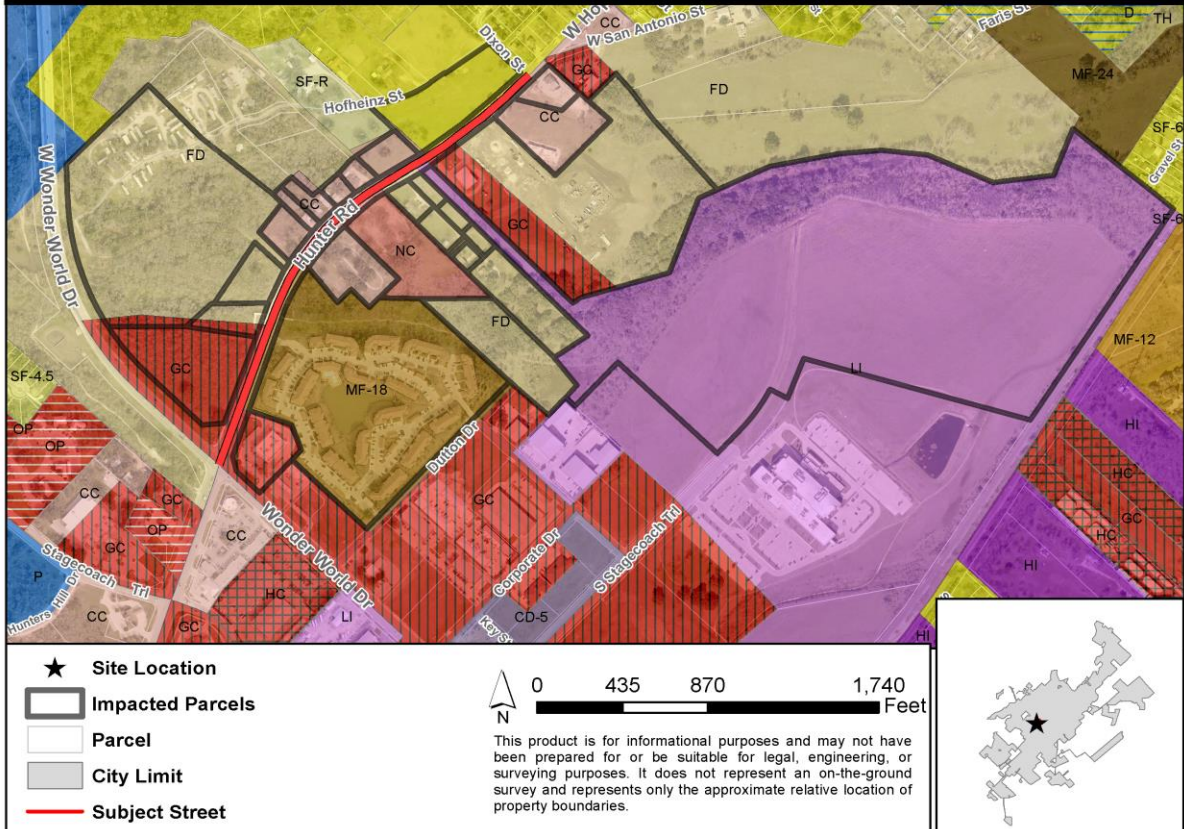
- ★ Site Location
- Impacted Parcels
- Parcel
- City Limit
- Subject Street

0 500 1,000 2,000 Feet

This product is for informational purposes and may not have been prepared for or be suitable for legal, engineering, or surveying purposes. It does not represent an on-the-ground survey and represents only the approximate relative location of property boundaries.

Map Date: 12/26/2018

SNC-18-01 Street Name Change—Zoning Map



Section 74.057(d) Criteria

1. Multiple names along the continuity of a single street or along two streets that are in substantial alignment shall be avoided.
2. Consideration shall be given to historical and geographical significance of a street or area or to the recognition of a significant personal achievement.
3. A new street name shall not duplicate or sound phonetically similar to the name of a street already in use in the city or the city's extraterritorial jurisdiction or designated as a future extension in the current thoroughfare plan.
4. A new street name shall not differ from an existing street name except by the addition of a different auxiliary designation including "avenue", "way", "boulevard", etc.
5. The Planning and Zoning Commission shall also review any other pertinent criteria in its consideration of a street name change.

Staff received a petition from 85 residents on Hunter Road requesting that the Street Name Change be denied.

At there regularly scheduled January 8th meeting, the Planning and Zoning Commission recommended denial of the proposed Street Name Change by a vote of 8-0.