




CUP-18-32
3939 S IH 35 Ste Food Ct
Alcohol CUP
Map Date: 10/5/2018

-  **Subject Property**
-  **400' Buffer**
-  **Parcel**



0 375 750 1,500 Feet

This product is for informational purposes and may not have been prepared for or be suitable for legal, engineering, or surveying purposes. It does not represent an on-the-ground survey and represents only the approximate relative location of property boundaries.