












ZC-18-13
128 Spring Road
Zoning Map
Map Date: 8/1/2018

 Subject Property

-  Duplex Restricted (DR)
-  Future Development (FD)
-  General Commercial (GC)
-  Heavy Commercial (HC)
-  Multi-Family 12* (MF-12)
-  Multi-Family 18* (MF-18)
-  Multi-Family 24* (MF-24)
-  Manufactured Home and Residential (MR)
-  Mixed Use (MU)
-  Single Family 4.5* (SF-4.5)
-  Single Family 6 (SF 6)

0 180 360 720 Feet



This product is for informational purposes and may not have been prepared for or be suitable for legal, engineering, or surveying purposes. It does not represent an on-the-ground survey and represents only the approximate relative location of property boundaries.