




AN-17-05
La Cima Phase 1, Section 1
Annexation
Map Date: 11/30/2017

-  La Cima Boundary
-  Phase 1, Section 1
-  City Limit

0 2,000 4,000 8,000 Feet



This product is for informational purposes and may not have been prepared for or be suitable for legal, engineering, or surveying purposes. It does not represent an on-the-ground survey and represents only the approximate relative location of property boundaries.