


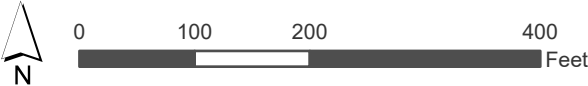




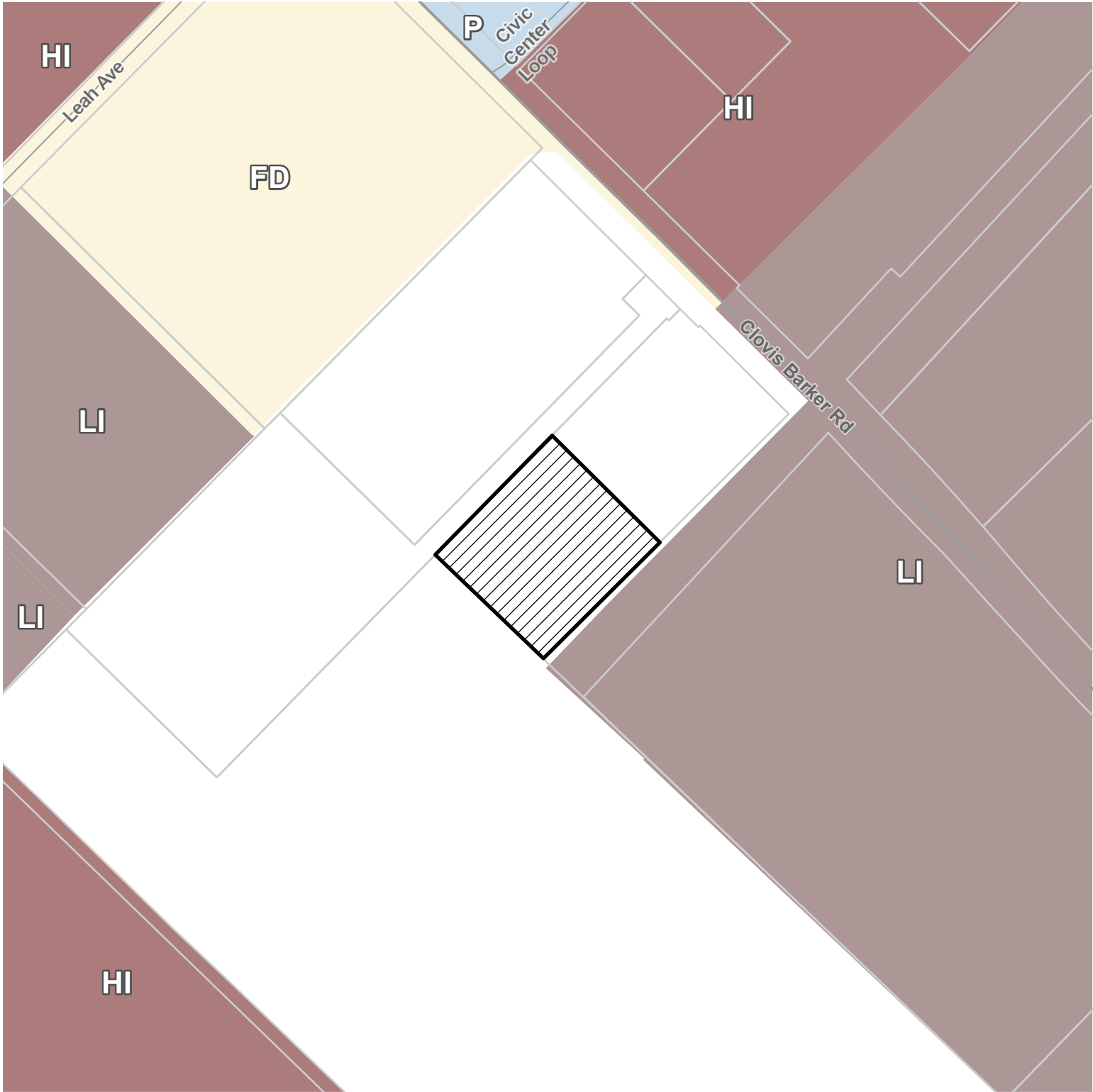
-  Subject Property
-  Parcel
-  City Limit





This product is for informational purposes and may not have been prepared for or be suitable for legal, engineering, or surveying purposes. It does not represent an on-the-ground survey and represents only the approximate relative location of property boundaries.


Date: 6/11/2024







 Subject Property

 FD

 HI

 LI

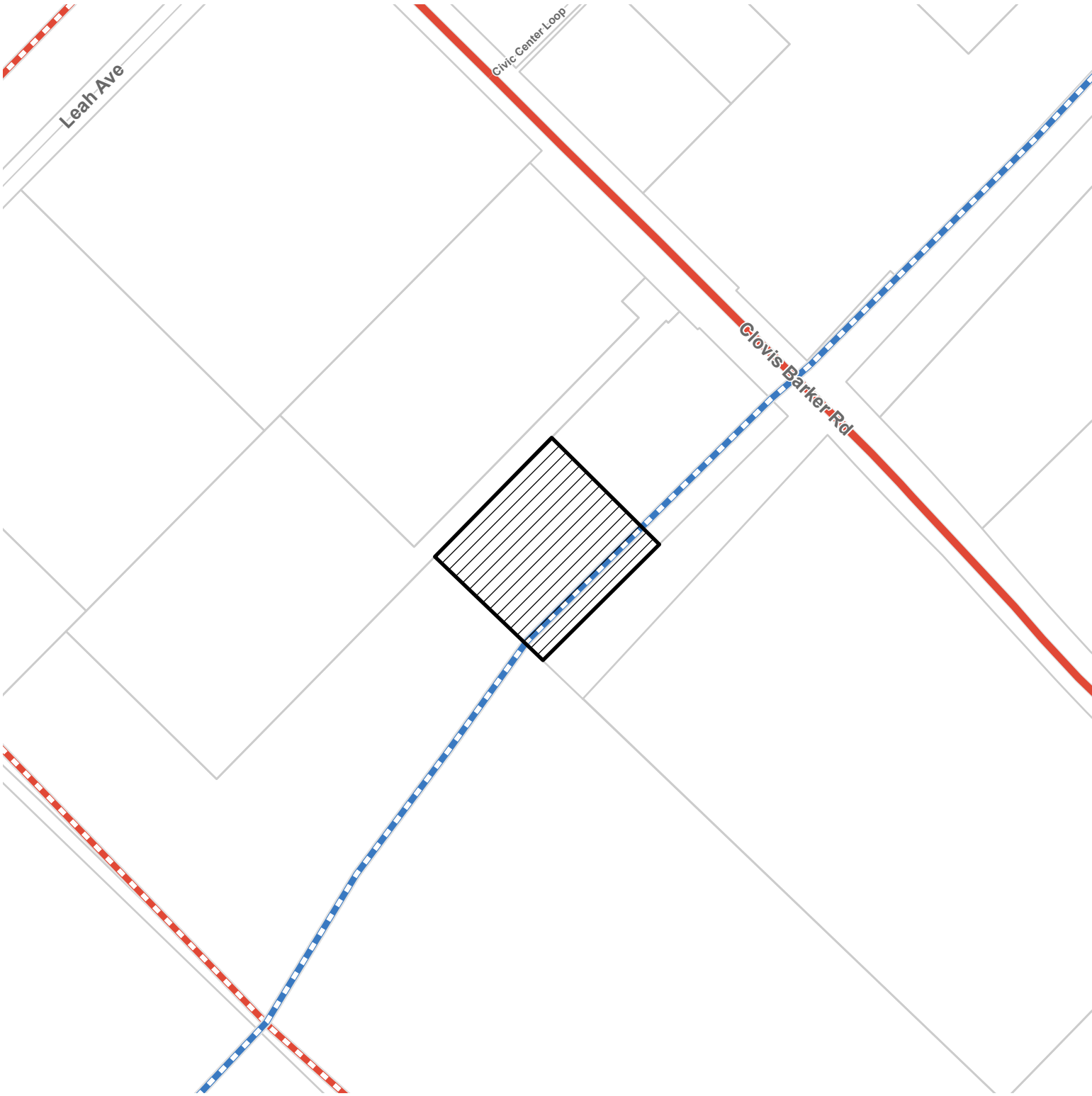
 P



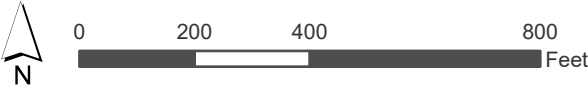
This product is for informational purposes and may not have been prepared for or be suitable for legal, engineering, or surveying purposes. It does not represent an on-the-ground survey and represents only the approximate relative location of property boundaries.

Date: 7/16/2024





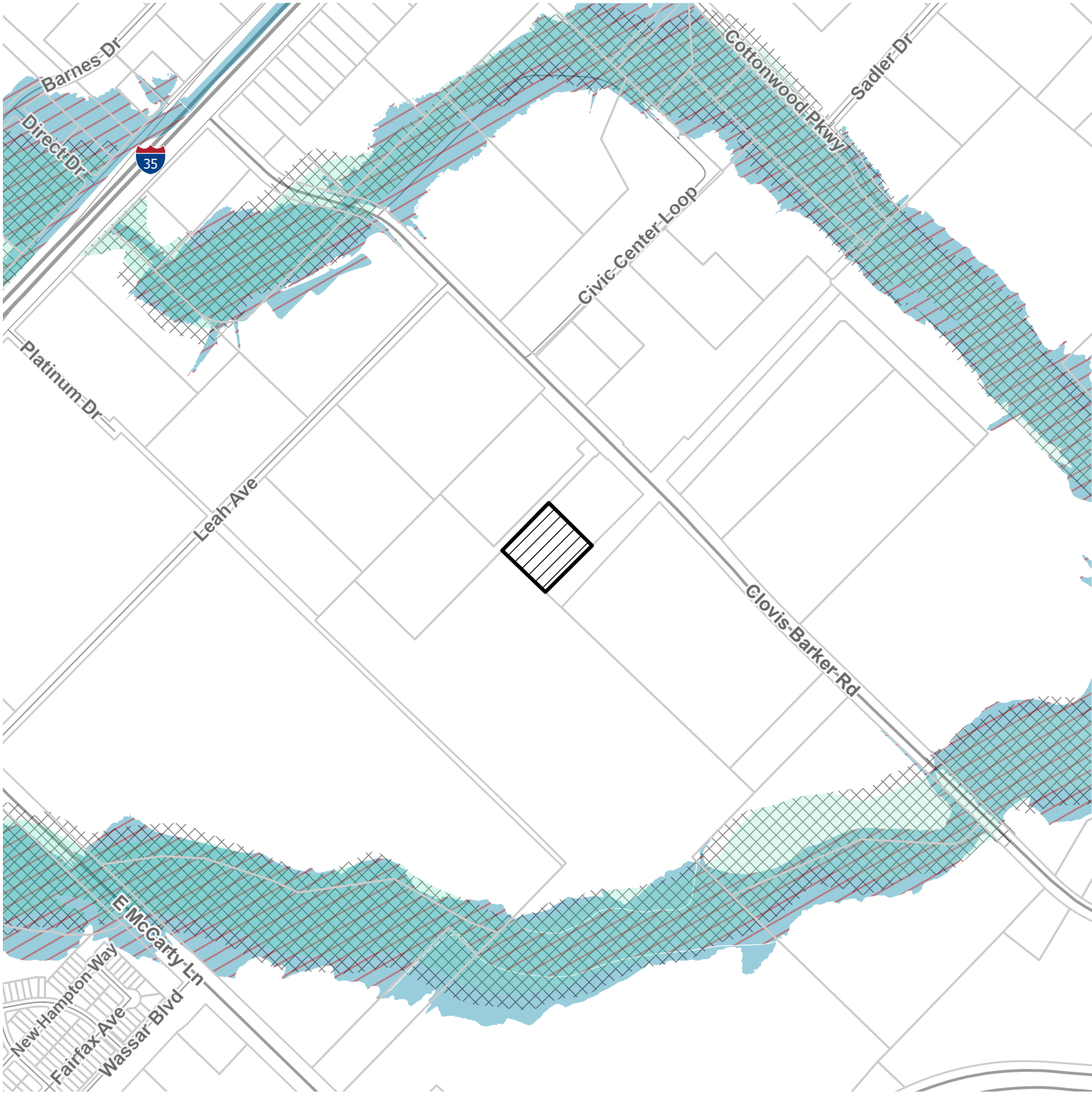
- Subject Property
- Enhanced, Ave
- Proposed, Ave
- Enhanced, Blvd
- Proposed, Blvd
- Enhanced, HW
- Proposed, Pkwy
- Enhanced, Pkwy
- Proposed, St



This product is for informational purposes and may not have been prepared for or be suitable for legal, engineering, or surveying purposes. It does not represent an on-the-ground survey and represents only the approximate relative location of property boundaries.

Date: 7/16/2024





- Subject Property
- Parcels
- Water Quality Zone
- Water Quality Zone Buffer
- Floodway
- 100 Year Floodplain

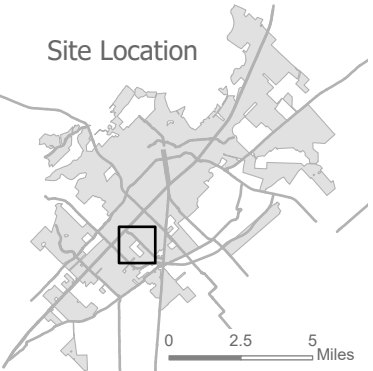


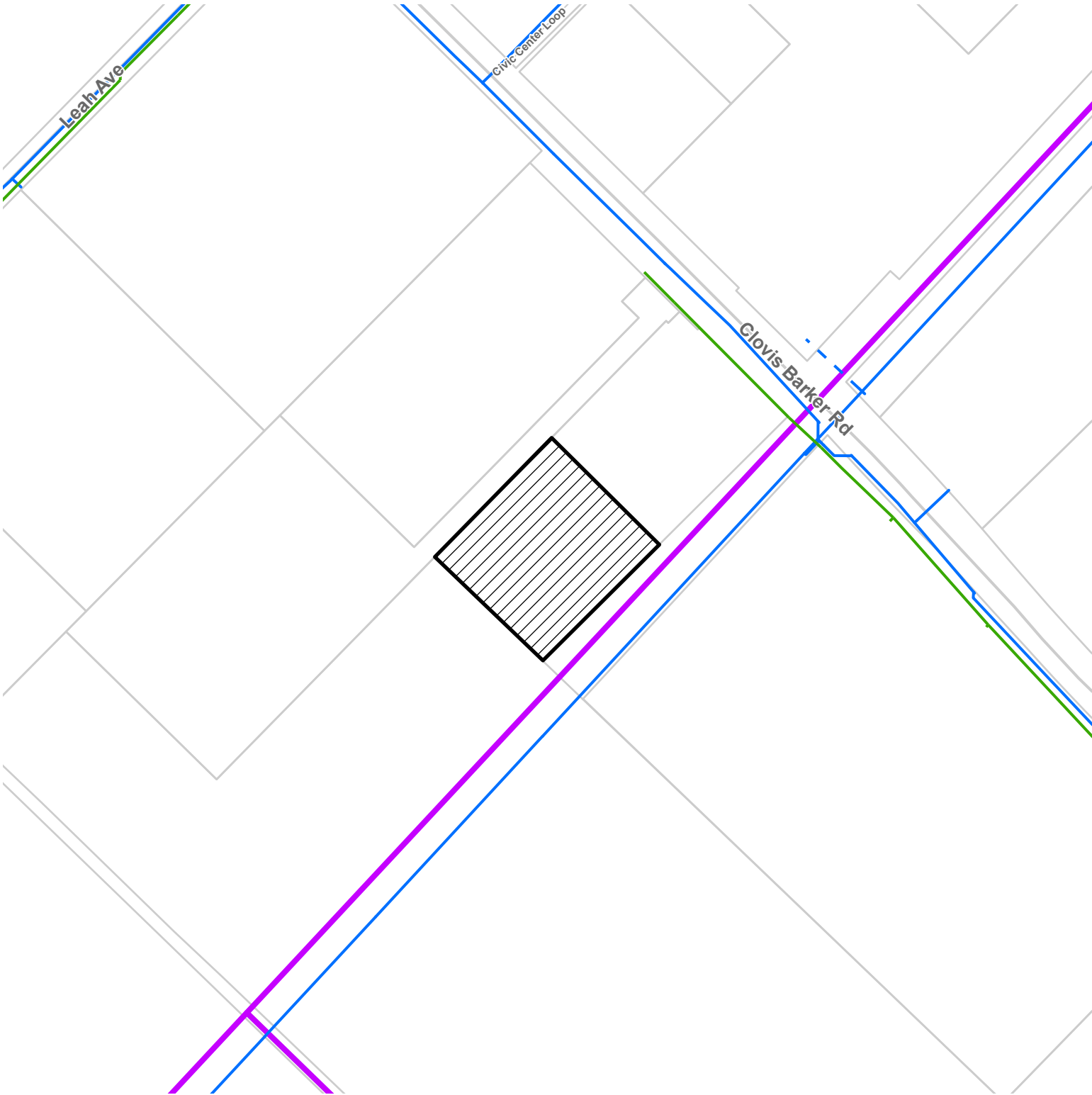
0 500 1,000 2,000 Feet

This product is for informational purposes and may not have been prepared for or be suitable for legal, engineering, or surveying purposes. It does not represent an on-the-ground survey and represents only the approximate relative location of property boundaries.

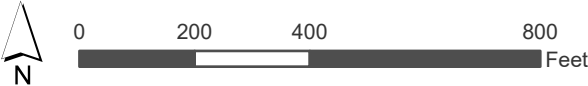
Date: 7/16/2024

Site Location





- Subject Property
- Sanitary Main Active
- Potable Water Main Active
- Potable Water Main Proposed
- Reclaimed Water Main

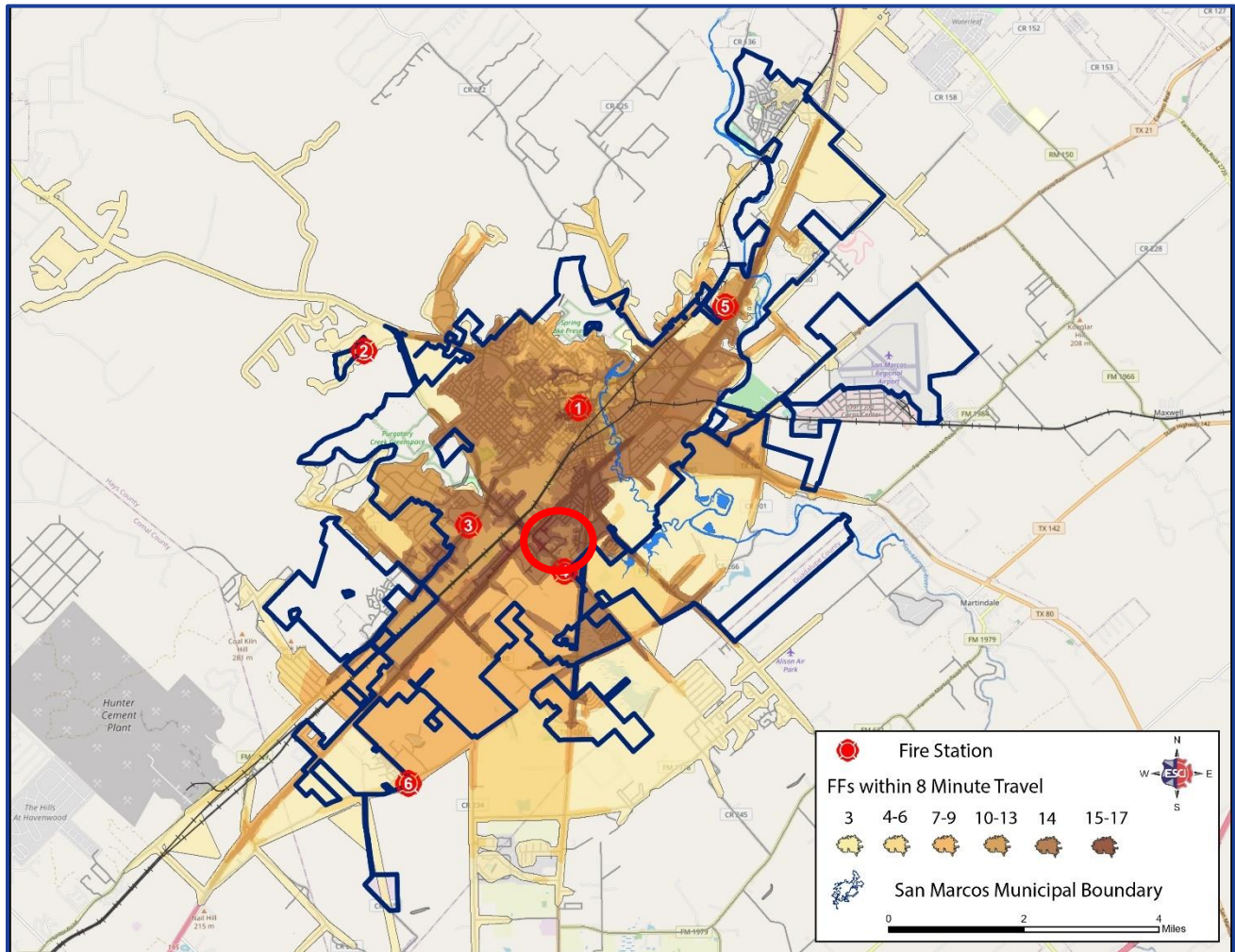


This product is for informational purposes and may not have been prepared for or be suitable for legal, engineering, or surveying purposes. It does not represent an on-the-ground survey and represents only the approximate relative location of property boundaries.

Date: 7/16/2024



Figure 112: SMFD 8-Minute Effective Response Force
Six fire stations with Station 2 relocated to Centerpoint, and Station 6 at Old Bastrop west of Posey with minimum staffing of 20 personnel.



AN-24-05 Approximate Location