




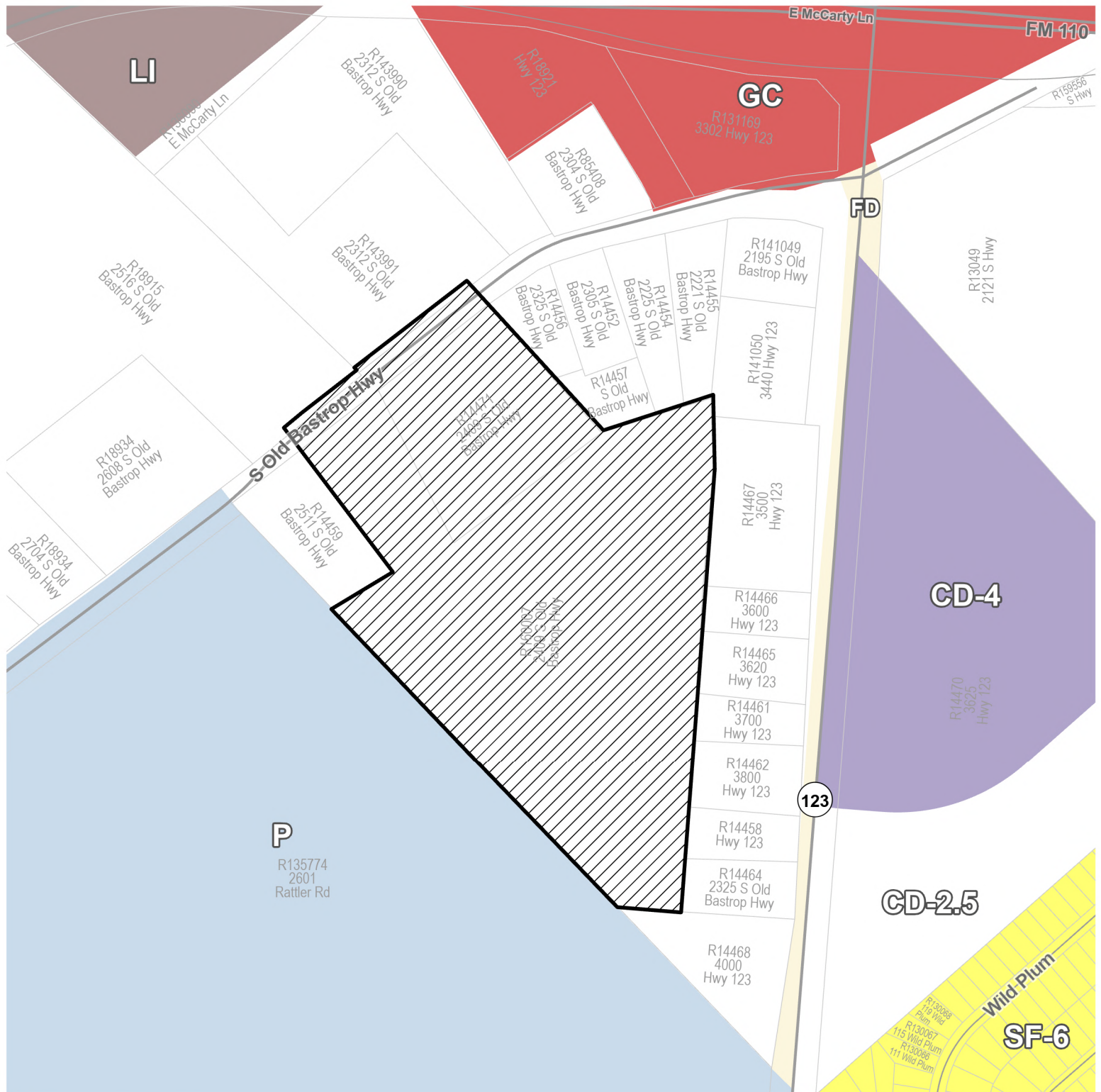
-  Subject Property
-  Parcel
-  ETJ



This product is for informational purposes and may not have been prepared for or be suitable for legal, engineering, or surveying purposes. It does not represent an on-the-ground survey and represents only the approximate relative location of property boundaries.

Date: 2/13/2023





 Subject Property

☐ Parcel

■ CD-4

FD

 GC

LI

■ P

**SF-6**



A horizontal number line is shown with tick marks at 0, 210, 420, and 840. The word "Feet" is written at the right end of the line. The segment between 210 and 420 is shaded gray, representing the distance from the first house to the second house.

This product is for informational purposes and may not have been prepared for or be suitable for legal, engineering, or surveying purposes. It does not represent an on-the-ground survey and represents only the approximate relative location of property boundaries.

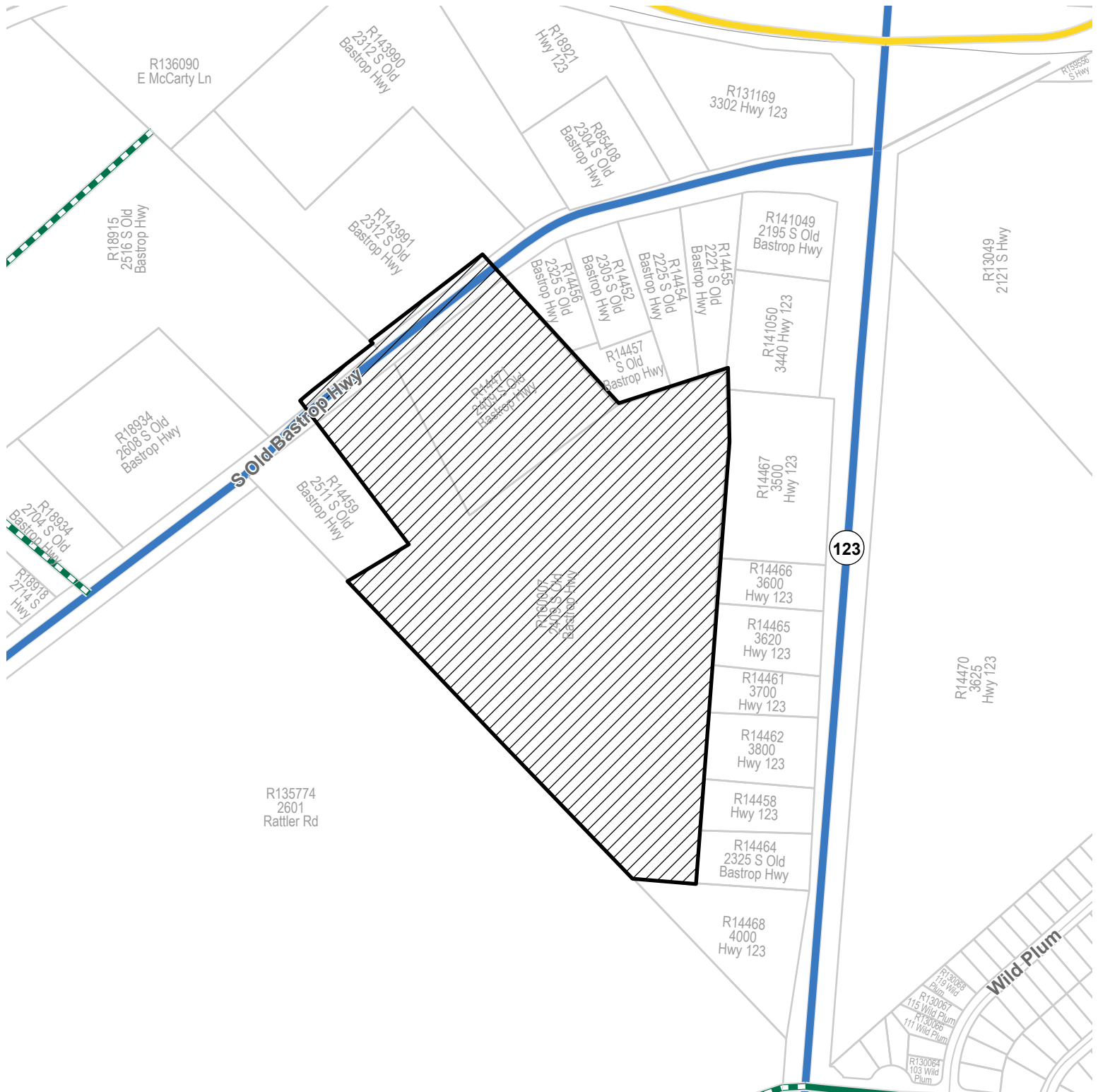
Date: 2/13/2023



**SAN MARCOS** Planning and  
Development Services

## Site Location





- Subject Property
- Parcel
- Enhanced, St
- Proposed, Ave
- Enhanced, Ave
- Proposed, Blvd
- Enhanced, Blvd
- Proposed, Pkwy
- Enhanced, HW
- Proposed, St
- Enhanced, Pkwy



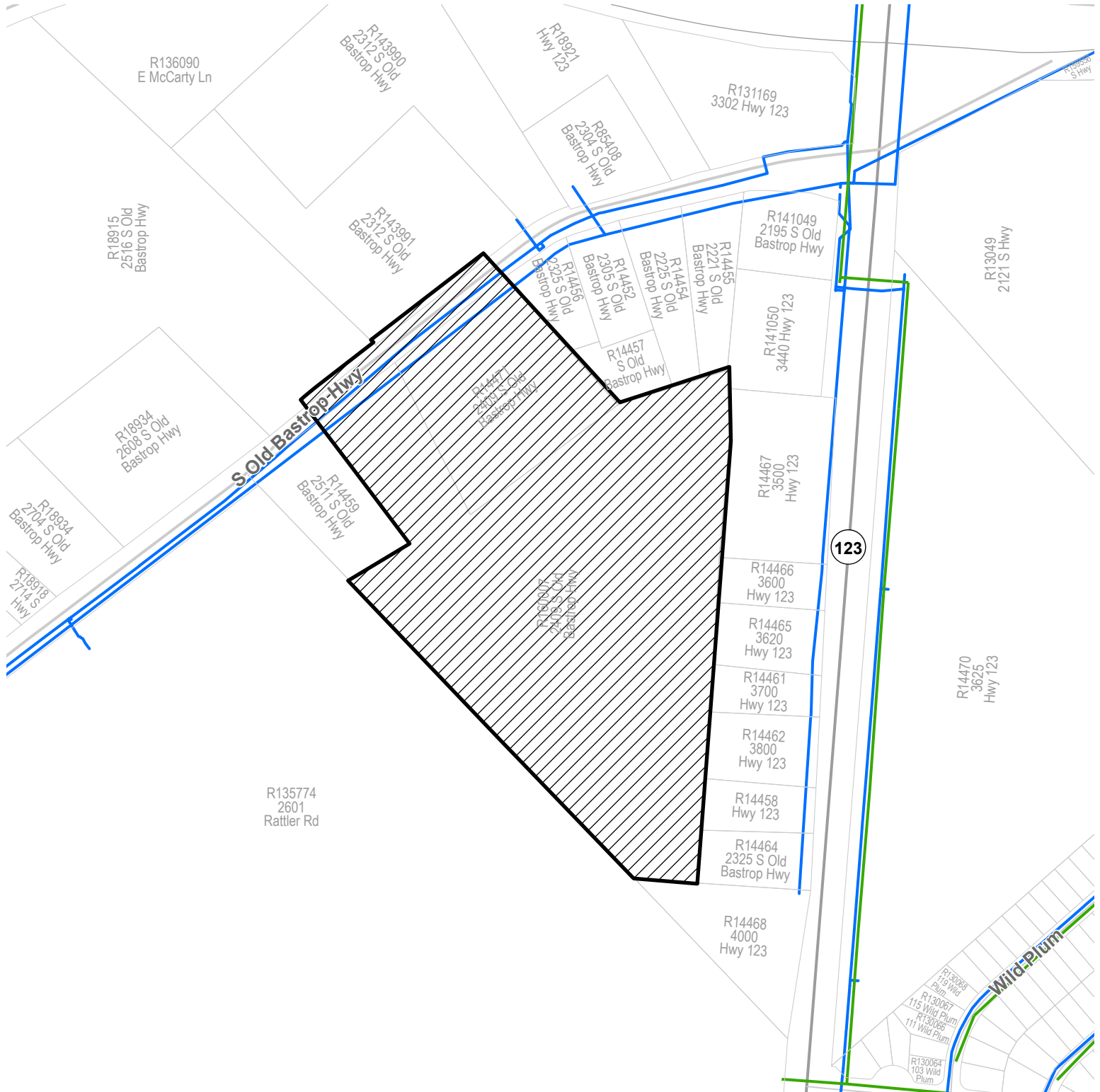
0 200 400 800 Feet





This product is for informational purposes and may not have been prepared for or be suitable for legal, engineering, or surveying purposes. It does not represent an on-the-ground survey and represents only the approximate relative location of property boundaries.

Date: 3/23/2023

Site Location





-  Subject Property
-  Parcel
-  Sanitary Main Active
-  Potable Water Main Active



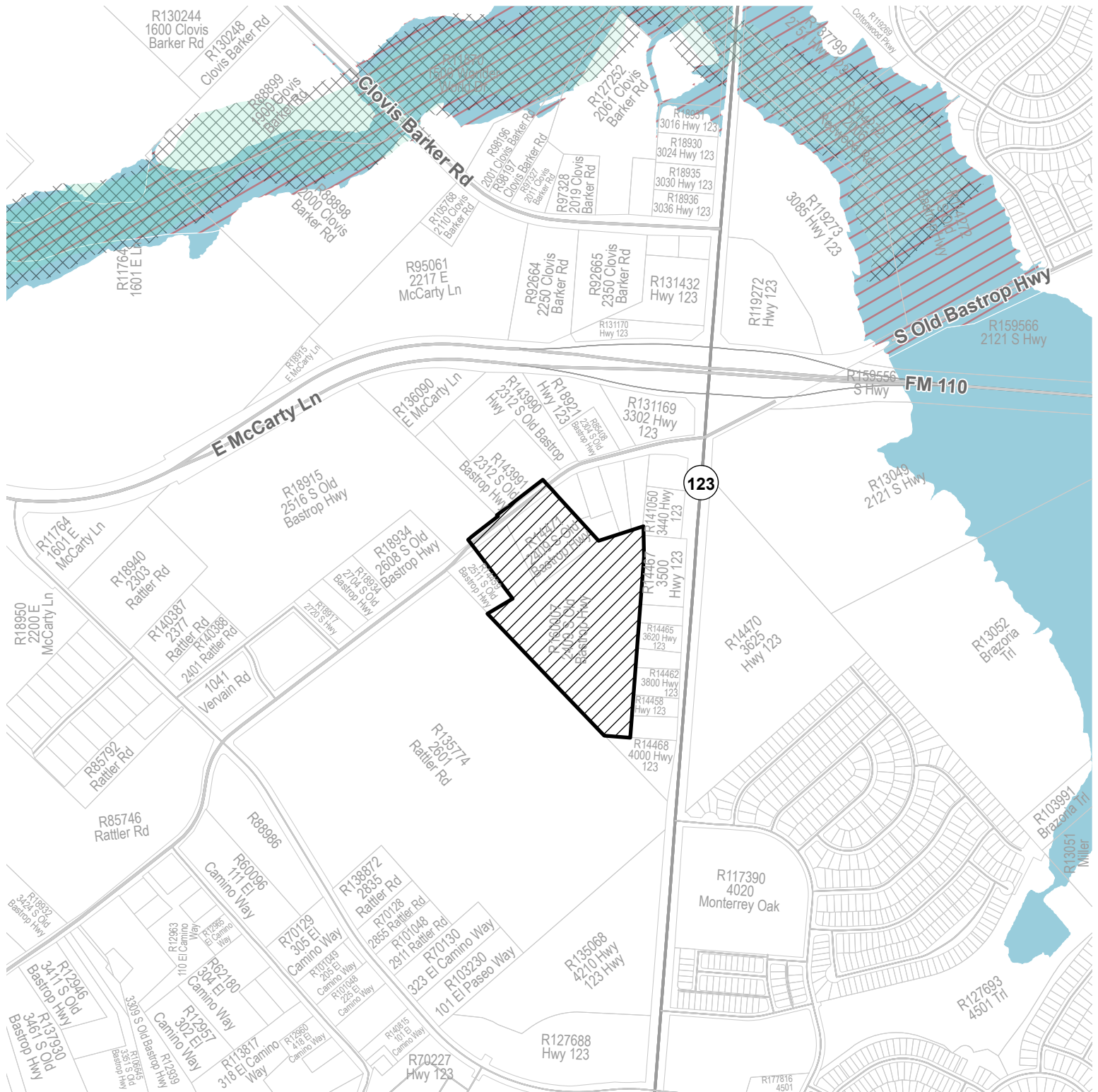
0 200 400 800 Feet







This product is for informational purposes and may not have been prepared for or be suitable for legal, engineering, or surveying purposes. It does not represent an on-the-ground survey and represents only the approximate relative location of property boundaries.

Date: 3/23/2023

Site Location





-  Subject Property
-  Parcel
-  Water Quality Zone
-  Water Quality Zone Buffer
-  Floodway
-  100 Year Floodplain



0 500 1,000 2,000  
Feet

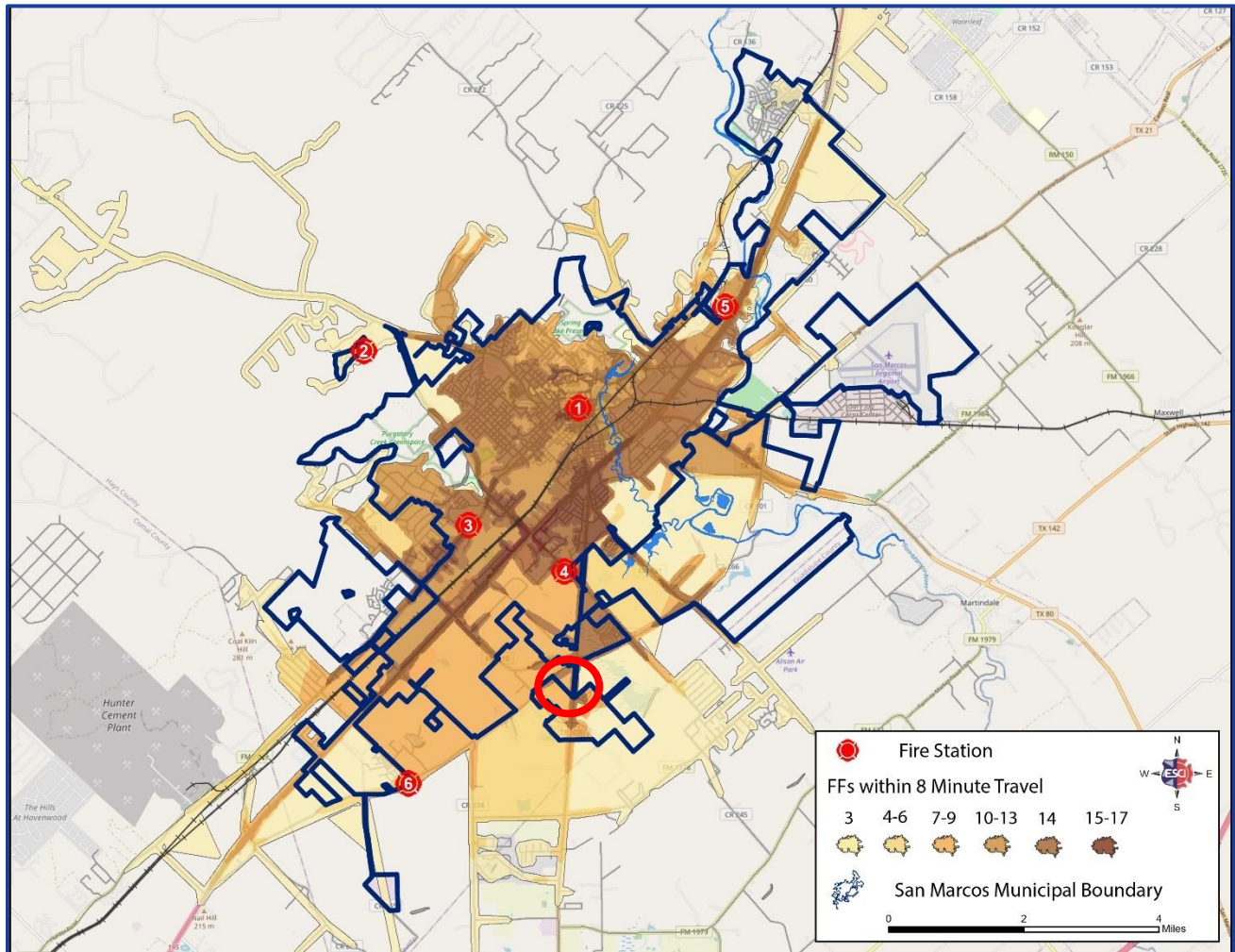
This product is for informational purposes and may not have been prepared for or be suitable for legal, engineering, or surveying purposes. It does not represent an on-the-ground survey and represents only the approximate relative location of property boundaries.

Date: 3/23/2023

Site Location



**Figure 112: SMFD 8-Minute Effective Response Force**  
*Six fire stations with Station 2 relocated to Centerpoint, and Station 6 at Old Bastrop west of Posey with minimum staffing of 20 personnel.*



**AN-23-05 / ZC-23-10 APPROXIMATE LOCATION**