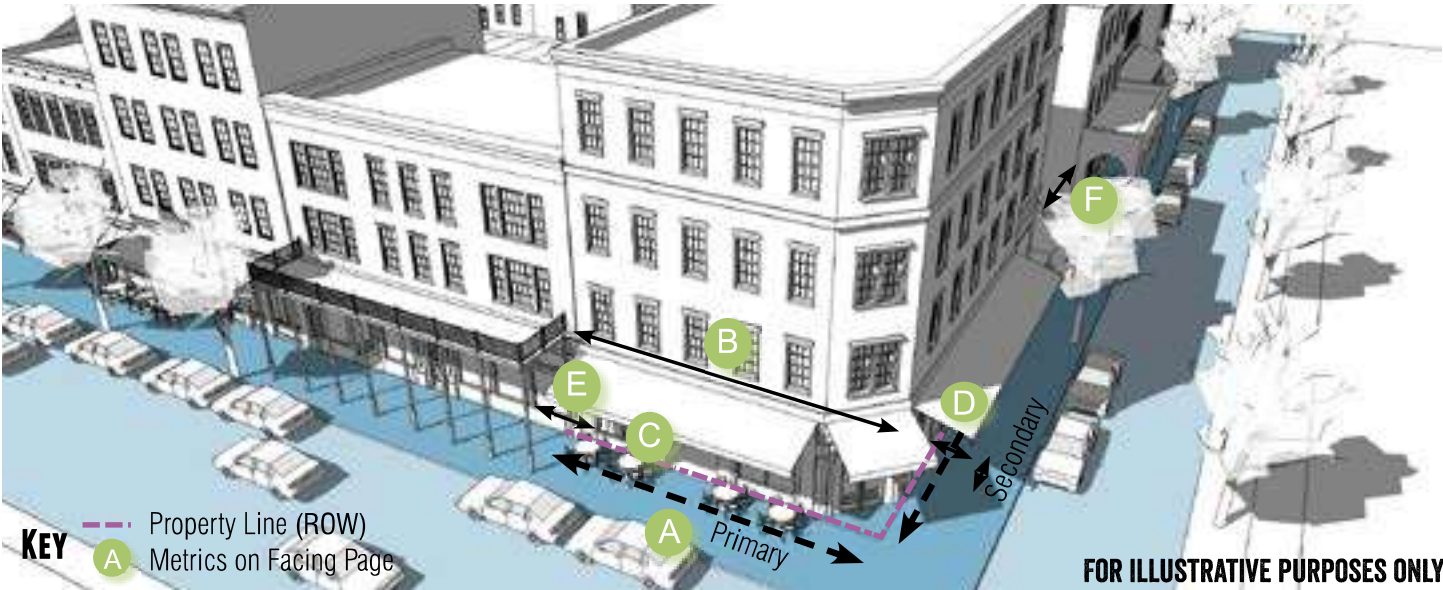


Zoning District Comparison Chart

	Existing Zoning: General Commercial (Legacy District)	Proposed Zoning: Character District – 5 (CD-5)
Zoning Description	The GC, General Commercial District is intended to provide locations for limited (light) commercial and service related establishments, such as wholesale product sales, automotive supply stores, veterinary services, and other similar limited commercial uses.	The CD-5 district is primarily intended to provide a variety of residential, retail, service, and commercial uses. To promote walkability and compatibility, auto-oriented uses are restricted. CD-5 promotes mixed use and pedestrian-oriented activity.
Uses	Variety of commercial uses including: offices, personal and business service uses, hotels, department stores, gas stations, auto repair, restaurants etc. (see <i>land use matrix</i> on section 9.3.1.2 of the <i>Local Development Code</i>)	Residential, Commercial, Office, Light Industrial etc.
Parking Location	No restrictions	No parking allowed in the 1st layer; Parking allowed in 2 nd layer along secondary street only
Parking Standards	Dependent upon use (see <i>table 7.1 in Development Code</i>).	Dependent upon use
Max Residential Units per acre	N/A	N/A
Occupancy Restrictions	N/A	N/A
Landscaping	Tree and shrub requirements	Tree and shrub requirements
Building Height (max)	No building height restrictions. Depth of minimum rear yard(5') increases by 2 feet for each additional story above 24 feet (up to a maximum setback of 25 feet)	2 stories (min), 5 stories (max) *Additional stories can be allowed by City Council via alternative compliance
Setbacks	Minimums – 25' (front/primary street), Side (interior) 5'; Side (secondary street) 15' and 5' rear.	0' minimum/12' max front, 0' side, and 0' rear
Impervious Cover (max)	80%	100%
Lot Sizes	Minimum lot area of 6,000 sq. ft. (7,500 sq. ft for corner lots)	Allows a variety of lot sizes depending on Building Type with 1,100 sq ft in area and 15' lot in width being the smallest allowed minimums
Streetscapes	N/A	Main Street: 10' sidewalk, street trees every 35' on center average, 7' planting area between sidewalk and street required.
Blocks	3,000 ft. Block perimeter max (300 ft. maximum length for dead end streets).	2,000 ft. Block Perimeter max (dead-end streets not allowed)

CD-5

SECTION 4.4.3.6 CHARACTER DISTRICT - 5



GENERAL DESCRIPTION

The CD-5 district is intended to provide for a variety of residential, retail, service and commercial uses. To promote walkability and compatibility, auto-oriented uses are restricted. CD-5 promotes mixed use and pedestrian-oriented activity.

DENSITY

Impervious Cover 100% max.

TRANSPORTATION

Block Perimeter	2,000 ft. max	Section 3.6.2.1
Streetscape Type	Main Street Multi-Way	Section 3.8.1.6 Section 3.8.1.9

BUILDING TYPES ALLOWED

Accessory Dwelling	Section 4.4.6.1
Townhouse	Section 4.4.6.6
Apartment	Section 4.4.6.9
Live/ Work	Section 4.4.6.10
Mixed Use Shopfront	Section 4.4.6.13
Civic Building	Section 4.4.6.14

BUILDING STANDARDS

Building Height (Max.)*	5 stories	75 ft.
Building Height (Min.)*	2 stories	24 ft.
Ground Floor Elevation	2' min for ground floor residential	

* Alternative Compliance available (see Section 4.3.4.4 or Section 4.3.4.5)

LOT

BUILDING TYPE	LOT AREA	LOT WIDTH
Townhouse	1,500 sq. ft. min.	15 ft. min.
Apartment Building	2,000 sq. ft. min.	20 ft. min.
Live/Work	1,100 sq. ft. min.	15 ft. min.
Mixed Use Shopfront	2,000 sq. ft. min.	20 ft. min.
Civic Building	2,000 sq. ft. min.	20 ft. min.

A

SETBACKS - PRINCIPAL BUILDING

Primary Street	0 ft. min./ 12 ft. max.
Secondary Street	0 ft. min./ 12 ft. max.
Side	0 ft. min.
Rear	0 ft. min.
Rear, abutting alley	3 ft. min.

B

C

D

E

E

SETBACKS - ACCESSORY STRUCTURE

Primary Street	20 ft. plus principal structure setback min.
Secondary Street	20 ft. plus principal structure setback min.
Side	0 ft. min.
Rear	3 ft. min. or 15 ft. from centerline of alley

PARKING LOCATION

LAYER (SECTION 4.3.3.1)	SURFACE	GARAGE
First Layer	Not Allowed	Not Allowed
Second Layer	Allowed along secondary street only	Not Allowed
Third Layer	Allowed	Allowed

BUILD-TO ZONE (BTZ)

Building Facade in primary street	80% min.
Building Facade in secondary street	60% min.

DURABLE BUILDING MATERIAL AREA

Primary Material	80% min.
Secondary Material	20% max.
Blank Wall Area	25 ft. max.

Section 9.2.2.6GC, General Commercial District

- A. Purpose.** The GC, General Commercial District is intended to provide locations for limited (light) commercial and service-related establishments, such as wholesale product sales, automotive supply stores, veterinary services, and other similar limited commercial uses. The commercial uses within this district will have operation characteristics that are generally compatible with the CC, Community Commercial District.
- B. Authorized Uses.** Permitted and conditional uses, as authorized in the Land Use Matrix Section 9.3.1.2. Accessory uses as authorized in Section 9.3.2.1.
- C. Additional Development Standards.** See Section 9.1.1.1.
- D. Additional Area, Building and Height Requirements :**
- 1. Minimum Lot Area:**
 - a. Internal: 6,000 square feet
 - b. Corner: 7,500 square feet
 - 2. Minimum Lot Frontage:**
 - a. Internal: 50 feet
 - b. Corner: 60 feet
 - 3. Minimum Rear Yard:** Five feet, with an additional two feet required for each story above 24 feet, up to a maximum setback of 25 feet; there shall be no encroachment or overhangs into this required rear yard
- E. Additional Requirements.** See Chapters 1, 2, 3, 6, and 7 for additional standards as applicable.

Section 9.2.2.7VMU, Vertical Mixed Use District

- A. Purpose.** The VMU, Vertical Mixed Use District, is intended to provide for a mixture of retail, office, and dense residential uses in close proximity to enable people to live, work, and purchase necessities in a single location. It is not the purpose of this zoning district to permit or encourage properties to be converted to exclusively commercial or multi-family use. The following are key concepts that should be acknowledged through development practices within Vertical Mixed Use Districts:

1. Residential uses in conjunction with nonresidential activities, located above retail and office establishments along street frontages;
 2. All types of residential uses, including single-family homes, townhouses. and loft-style multiple-family units;
 3. Traffic flows that enable people to move freely without the use of an automobile by emphasizing the pedestrian; and
 4. Outside spaces, such as sidewalk cafes, small parks, courtyards, and outdoor eating areas.
- B. Authorized Uses.** Permitted and conditional uses, as authorized in the Land Use Matrix in Section 9.3.1.2. Accessory uses as authorized in Section 9.3.2.1.
- C. Additional Development Standards.** See Section 9.1.1.1.
- D. Additional Area, Building and Height Requirements:**
1. Minimum Rear Yard: Five feet with an additional two feet required for each story above 24 feet, up to a maximum setback of 25 feet; there shall be no encroachment or overhangs into this required rear yard.
 2. Structures higher than four stories may be approved by CUP.
 3. All uses shall provide connections to existing sidewalks, parks, or open space.
 4. Parking areas for nonresidential uses shall be screened from single-family uses with a living or solid masonry screening device.
 5. Parking shall not be located between the front facade and the front property line.
- E. Additional Requirements.** See Chapters 1, 2, 3, 6, and 7 for additional standards as applicable.

Section 9.2.2.8Planned Development Districts

- A. General.** Planned Development Districts in existence at the time of the adoption of this Code shall remain in effect until they expire subject to the provisions of the previously adopted Code.

SPECIAL OR NONRESIDENTIAL DISTRICTS							
STANDARD CATEGORY	VMU	MU	P	NC	OP	CC	GC
Lot/Parcel Area, Minimum Sq. Ft.	4000	6000	--	6000	6000	6000	6000
Lot/Parcel Area, Maximum Acres	20	20	--	5	5	--	--
Units per Acre, Maximum/Gross Acre	40	5.5	24.0	--	--	--	--
Lot Frontage Minimum Feet	35	50	50	50	50	50	50
Lot Width, Minimum Feet	40	50	50	50	50	50	50
Primary Street Setback, Min Ft	0	25	25	20	20	20	20
Side Setback, Minimum Feet, Interior	0	7.5	7.5	5	5	5	5
Side Setback, secondary street Min. Ft.	0	15	15	15	15	15	15
Rear Yard Setback, Minimum Feet	5	5	5	5	5	5	5
Lot Depth, Minimum Feet	100	100	100	100	100	100	100
Impervious Cover, Max. %*	85	60	80	80	80	80	80
Building height, Maximum Stories**	4***	4	4***	--	--	--	--
*There may be additional standards or requirements for development within special environmental zones in Chapter 6. **Stories may not exceed 14 feet in height from finished floor to finished ceiling. ***Taller structures may be approved by Conditional Use Permit							

ARTICLE 2: ZONING DISTRICTS

DIVISION 1: RESIDENTIAL DISTRICTS

Section 9.2.1.1AR, Agricultural Ranch District

- A. Purpose.** The AR Agricultural Ranch District is intended to preserve agricultural usage of land, to offer protection to agricultural land from the effects of objectionable, hazardous, or environmentally disruptive uses, and to discourage untimely scattering of more dense urban development.
- B. Authorized Uses.** The following are authorized uses under the regulations established in this Chapter:
1. Permitted and conditional uses, as authorized in the Land Use Matrix in Section 9.3.1.2.
 2. Accessory uses as authorized in Section 9.3.2.1.
- C. Additional Development Standards.** See Section 9.1.1.1.
- D. Additional Area, Building, and Height Requirements:**
1. The minimum rear yard shall be 20 percent of the total lot depth measured at the point of the lots greatest depth.

- E. Additional Requirements.** See Chapters 1, 2, 3, 6, 7, and 8 for additional standards as applicable.

Section 9.2.1.2SF-11, Single Family District

- A. Purpose.** The SF-11 Single Family District is intended for development of primarily low-density detached, single-family residences and customary accessory uses on lots of at least 11,000 square feet in size.
- B. Authorized Uses.** Permitted and conditional uses, as authorized in the Land Use Matrix in Section 9.3.1.2. Accessory uses as authorized in Section 9.3.2.1.
- C. Additional Development Standards.** See Section 9.1.1.1.
- D. Additional Area, Building and Height Requirements :**
1. The minimum rear yard shall be 20 per cent of the total lot depth measured at the point of the lots greatest depth.
- E. Additional Requirements.** See Chapters 1, 2, 3, 6, and 7 for additional standards as applicable.
- F. Occupancy Restrictions.** See Section 9.3.4.4.

Section 5.1.1.2 Land Use Matrix Character District- 5 (CD-5)

TABLE 5.1 LAND USE MATRIX

Types of Land Uses	Conventional Residential				Neighborhood Density Districts				Character Districts						Special Districts					Definition Use Standards
	FD	SF-R	SF-6	SF-4.5	ND-3	ND-3.5	ND-4	N-CM	CD-1	CD-2	CD-3	CD-4	CD-5	CD-5D	HC	LI	HI	MH	EC	
Agricultural Uses																				
Barns or agricultural buildings	P	L	--	--	--	--	--	--	P	P	L	--	--	--	P	--	--	--	--	Section 5.1.2.1
Stables	P	L	--	--	--	--	--	--	--	P	L	--	--	--	P	--	--	--	--	Section 5.1.2.2
Community Garden	P	P	L	L	L	L	L	--	P	P	L	L	L	L	P	P	P	P	P	Section 5.1.2.3
Urban Farm	P	C	C	C	C	L	L	C	P	P	L	L	C	C	P	P	--	P	C	Section 5.1.2.4
Plant Nursery	L	--	--	--	--	--	--	P	--	L	--	--	P	P	P	P	P	--	P	Section 5.1.2.5
Accessory Uses and Structures																				
Accessory Building/Structure	P	P	P	P	P	P	P	P	P	P	P	P	P	P	P	P	P	P	P	Section 5.1.3.1
Accessory Dwelling Unit	L	L	L	L	L	L	P	P	--	P	L	P	P	P	--	--	--	--	--	Section 5.1.3.1
Accessory Use, except as listed below:	P	P	P	P	P	P	P	P	P	P	P	P	P	P	P	P	P	P	P	Section 5.1.3.2
Outdoor Storage	--	--	--	--	--	--	--	--	--	--	--	--	--	--	P	L	P	--	L	Section 5.1.3.2
Outdoor Display	--	--	--	--	--	--	--	L	--	--	--	--	L	L	P	--	--	--	L	Section 5.1.3.2
Food Truck	--	--	--	--	--	--	--	P	--	--	--	--	P	P	P	P	P	--	P	Section 5.1.3.1
Drive-thru or Drive-in	--	--	--	--	--	--	--	C	--	--	--	--	C	C	P	--	--	--	P	Section 5.1.3.2
Home Occupation	L	L	L	L	L	L	L	--	--	L	L	L	--	--	--	--	--	--	--	Section 5.1.3.4
Family Home Care	P	P	P	P	P	P	P	--	--	P	P	P	--	--	--	--	--	--	--	Section 5.1.3.5
Short Term Rental	L	L	L	L	L	L	L	P	--	L	L	P	P	P	--	--	--	L	P	Section 5.1.3.6
Residential Uses																				
Single Family Detached / Tiny Home	P	L	L	L	L	L	L	--	--	P	P	P	--	--	--	--	--	--	--	Section 5.1.4.1
Cottage Court	--	--	--	--	--	L	L	--	--	--	P	P	--	--	--	--	--	--	--	Section 5.1.4.1
Two Family	--	--	--	--	--	L	L	--	--	--	P	P	--	--	--	--	--	--	--	Section 5.1.4.1
Single Family Attached	--	--	--	--	L	L	L	L	--	--	P	P	P	P	--	--	--	--	--	Section 5.1.4.1
Small Multi-Family (up to 9 units)	--	--	--	--	--	L	L	L	--	--	--	P	P	P	--	--	--	--	--	Section 5.1.4.1
Courtyard Housing (up to 24 units)	--	--	--	--	--	--	L	L	--	--	--	P	P	P	--	--	--	--	--	Section 5.1.4.1
Multi-family (10 or more units)	--	--	--	--	--	--	--	--	--	--	--	P	P	P	--	--	--	--	--	Section 5.1.4.1
Purpose Built Student Housing	--	--	--	--	--	--	--	--	--	--	--	--	C	C	--	--	--	--	--	Section 5.1.4.1
Manufactured Home	--	--	--	--	--	--	--	--	--	--	--	--	--	--	--	--	--	P	--	Section 5.1.4.1

Character District-5 (CD-5)

TABLE 5.1 LAND USE MATRIX

TYPES OF LAND USES	CONVENTIONAL RESIDENTIAL				NEIGHBORHOOD DENSITY DISTRICTS				CHARACTER DISTRICTS						SPECIAL DISTRICTS					DEFINITION USE STANDARDS
	FD	SF-R	SF-6	SF-4.5	ND-3	ND-3.5	ND-4	N-CM	CD-1	CD-2	CD-3	CD-4	CD-5	CD-5D	HC	LI	HI	MH	EC	
Mobile Home Community / Manufactured Home Park / Tiny Home Village	--	--	--	--	--	--	--	--	--	--	--	--	--	--	--	--	--	P	--	Section 5.1.4.1
Community Home	L	L	L	L	L	L	P	P	--	P	P	P	P	P	--	--	--	L	--	Section 5.1.4.12
Fraternity or Sorority Building	--	--	--	--	--	--	C	C	--	--	--	C	P	P	--	--	--	--	--	Section 5.1.4.12
COMMERCIAL USES																				
Professional Office	--	--	--	--	--	--	L	P	--	--	--	L	P	P	P	P	--	--	P	Section 5.1.5.1
Medical, except as listed below:	--	--	--	--	--	--	L	P	--	--	--	L	P	P	P	--	--	--	P	Section 5.1.5.2
Urgent care, emergency clinic, or hospital	--	--	--	--	--	--	--	P	--	--	--	--	P	P	P	P	--	--	P	Section 5.1.5.2
Nursing/ retirement home	--	--	--	--	--	--	P	P	--	--	--	P	P	P	P	--	--	--	P	Section 5.1.5.2
Personal Services, except as listed below:	--	--	--	--	--	--	L	P	--	--	--	L	P	P	P	--	--	--	P	Section 5.1.5.3
Animal care (indoor)	C	--	--	--	--	--	--	P	--	--	--	--	P	P	P	--	--	--	P	Section 5.1.5.3
Animal care (outdoor)	C	--	--	--	--	--	--	--	--	--	--	--	--	--	C	--	--	--	C	Section 5.1.5.3
Funeral Home	--	--	--	--	--	--	--	C	--	--	--	--	C	C	P	--	--	--	P	Section 5.1.5.3
Adult Oriented Businesses	See Section 18, Article 6 of the City Code																			
All Retail Sales, except as listed below:	--	--	--	--	--	--	L	P	--	--	--	L	P	P	P	--	--	--	P	Section 5.1.5.4
Gasoline Sales	--	--	--	--	--	--	--	L	--	--	--	--	C	C	P	--	--	--	P	Section 5.1.5.4
Truck stop	--	--	--	--	--	--	--	--	--	--	--	--	--	--	L	--	--	--	L	Section 5.1.5.4
Tattoo, body piercing	--	--	--	--	--	--	C	C	--	--	--	C	P	P	P	--	--	--	P	Section 5.1.5.4
Building material sales	--	--	--	--	--	--	--	C	--	--	--	--	C	C	P	P	P	--	P	Section 5.1.5.4
Vehicle Sales/ Rental	--	--	--	--	--	--	--	C	--	--	--	--	C	C	P	--	--	--	P	Section 5.1.5.4
Pawnshop	--	--	--	--	--	--	--	C	--	--	--	C	P	P	P	--	--	--	P	Section 5.1.5.4
Restaurant/ Bar, as listed below:																				
Eating Establishment	--	--	--	--	--	--	L	P	--	--	--	L	P	P	P	--	--	--	P	Section 5.1.5.5
Bar	--	--	--	--	--	--	--	C	--	--	--	--	C	C	C	--	--	--	C	Section 5.1.5.5
Mobile Food Court	--	--	--	--	--	--	--	C	--	--	--	--	P	P	--	--	--	--	--	Section 5.1.5.5
Sale of Alcohol for on premise consumption	--	--	--	--	--	--	C	C	--	--	--	C	C	C	C	--	--	--	C	Section 5.1.5.5

Character District-5 (CD-5)

TABLE 5.1 LAND USE MATRIX

Types of Land Uses	Conventional Residential				Neighborhood Density Districts				Character Districts						Special Districts					Definition Use Standards
	FD	SF-R	SF-6	SF-4.5	ND-3	ND-3.5	ND-4	N-CM	CD-1	CD-2	CD-3	CD-4	CD-5	CD-5D	HC	LI	HI	MH	EC	
Overnight Lodging, as listed below:																				Section 5.1.5.6
Bed and Breakfast (up to 8 rooms)	L	C	C	C	C	L	L	P	--	P	C	P	P	P	--	--	--	--	P	Section 5.1.5.6
Boutique Hotel (9 - 30 rooms)	--	--	--	--	--	--	C	P	--	--	--	P	P	P	--	--	--	--	P	Section 5.1.5.6
Hotel/ Motel (more than 30 rooms)	--	--	--	--	--	--	--	P	--	--	--	--	P	P	--	--	--	--	P	Section 5.1.5.6
Outdoor Recreation, except as listed below:	--	--	--	--	--	--	--	C	--	--	--	--	P	C	P	--	--	--	P	Section 5.1.5.7
Golf Course	C	C	C	C	C	C	C	C	C	C	C	C	C	C	--	--	--	C	C	Section 5.1.5.7
Traveler Trailers/ RVs Short Term stays	P	--	--	--	--	--	--	--	--	--	--	--	--	--	P	--	--	P	--	Section 5.1.5.7
Shooting Range	C	--	--	--	--	--	--	--	--	--	--	--	--	--	C	--	--	--	C	Section 5.1.5.7
Indoor Recreation, except as listed below:	--	--	--	--	--	--	--	P	--	--	--	--	P	P	P	P	P	--	P	Section 5.1.5.8
Gym/ Health club	--	--	--	--	--	--	L	P	--	--	--	L	P	P	P	P	P	--	P	Section 5.1.5.8
Smoking Lounge	--	--	--	--	--	--	--	C	--	--	--	--	P	C	--	--	--	--	P	Section 5.1.5.8
Charitable Gaming Facility	--	--	--	--	--	--	--	--	--	--	--	--	C	--	C	--	--	--	C	Section 5.1.5.8
Special Event Facility	C	C	--	--	--	--	--	C	--	C	--	--	--	--	--	--	--	--	--	Section 5.1.5.9
Public & Institutional																				
Civic, except as listed below:	P	L	L	L	L	L	P	P	L	L	L	P	P	P	P	P	P	P	P	Section 5.1.6.1
Day Care Center	C	--	--	--	C	C	L	P	--	C	C	L	P	P	P	--	--	--	P	Section 5.1.6.1
Parks, Open Space, and Greenways	P	P	P	P	P	P	P	P	P	P	P	P	P	P	P	P	P	P	P	Section 5.1.6.2
Minor Utilities	P	P	P	P	P	P	P	P	P	P	P	P	P	P	P	P	P	P	P	Section 5.1.6.3
Major Utilities	--	--	--	--	--	--	--	--	--	--	--	--	--	--	C	C	C	--	--	Section 5.1.6.3
Antenna	See Section 5.1.6.3D																			
Industrial																				
Light Industrial	--	--	--	--	--	--	--	--	--	--	--	--	C	--	--	P	P	--	C	Section 5.1.7.1
Light Manufacturing	--	--	--	--	--	--	--	C	--	--	--	--	P	P	P	P	P	--	P	Section 5.1.7.2
Vehicle Service, as listed below:																				Section 5.1.7.3
Car Wash	--	--	--	--	--	--	--	--	--	--	--	--	--	--	P	P	P	--	C	Section 5.1.7.3
Vehicle repair (minor)	--	--	--	--	--	--	--	C	--	--	--	--	P	P	P	P	P	--	C	Section 5.1.7.3
Vehicle repair (major)	--	--	--	--	--	--	--	--	--	--	--	--	--	--	P	--	--	--	C	Section 5.1.7.3

General Commercial (G-C)

Section 9.3.1.2 Land Use Matrix

TABLE 9.1 LAND USE MATRIX

TYPES OF LAND USES	AR	SF-11	D	DR	TH	PHZL	MF12	MF18	MF24	MR	MU	VMU	P	NC	OP	CC	GC
Agricultural Uses																	
Barns and Farm Equipment Storage	P																
Bulk Grain and/or Feed Storage/ Processing	P																
Farmers Market											P	P	P	C		C	C
Farms, General (Crops)	P										P	P					
Farms, General (Livestock/Ranch)	P																
Hay, Grain, and/or Feed Sales (Wholesale)	C																
Livestock Sales/Auction	C																
Plant Nursery (growing for commercial purposes but no retail sales on site)	P																
Stables	P																
Stables (Private, Accessory Use)	P	C										C					
Residential Uses																	
Accessory Building/Structure (No larger than 625 s.f. in size and 12' in height)	P	P	P	P	P	P	P	P	P	P	P	P	P	P	P	P	P
Accessory Building/Structure (Larger than 625 s.f. in size OR 12' in height)	P	C					P	P	P		C	C	P	C	C	P	P
Accessory Dwelling (One Accessory Dwelling Per Lot)	P	C									C	C	P	C	C	C	C
Bed and Breakfast Inn	C	C	C	C	C	C	P	P	P	P	P	P	C	P		P	P
Caretaker's/Guard's Residence											P	P	P	C	C	P	P
Community Home	P	P	P	P	P	P	P	P	P	P	P	P	P				
Residential Hall or Boarding House							P	P	P		C	C		C			
Duplex/Two-Family/Duplex Condominiums			P	P	P		P	P	P		C	C					
Family Home Child Care	P	P	P	P	P	P	P	P	P	P	P	P					
Four Family (Quadraplex) or Three Family (Tri-Plex)							P	P	P		C	C					
Fraternity or Sorority Building							C	C	C		C	C					
Home Occupation							See Section 5.5.3.4										
HUD code-Manufactured Home										P							
Loft Apartments							P	P	P		P	P		C	C	C	C
Multifamily (Apartments)							P	P	P		C	C	C				

TABLE 9.1 LAND USE MATRIX

TYPES OF LAND USES	AR	SF-11	D	DR	TH	PHZL	MF12	MF18	MF24	MR	MU	VMU	P	NC	OP	CC	GC
Purpose Built Student Housing							C	C	C		C	C					
Senior Housing Community							P	P	P							P	P
Single Family Detached House	P	P	P	P	P	P	P	P	P	P	P	P	C	C			
Single Family Industrialized Home	P	P	P	P	P	P	P	P	P	P	P	P	C	C			
Single Family Townhouse (Attached)				P	P		P	P	P		P	P					
Single Family Zero Lot Line/Patio Homes					C	P	P	P	P		C	C					
Office Service Type Uses																	
Armed Services Recruiting Center											P	P	P	P	P	P	P
Bank or Savings and Loan (w/o Drive-thru)											P	P		C	P	P	P
Bank or Savings and Loan (w Drive-thru)											C	C		C	C	P	P
Check Cashing Service											C	C		P		P	P
Offices (Health Services)											P	P		P	P	P	P
Offices (Medical Office)											P	P		P	P	P	P
Offices (Professional)											P	P	C	P	P	P	P
Call Service Center																P	P
Personal and Business Service Uses																	
Appliance Repair											C	C		C		P	P
Artist or Artisans Studio	P										P	P	C	P		P	P
Ambulance Service (Private)													P	C		C	P
Automobile Driving School (including Defensive Driving)											P	P	P	C	C	P	P
Automatic Teller Machines (ATM's)											P	P	P	P		P	P
Barber/Beauty College (barber or cosmetology school or college)													P	C	C	P	P
Barber/Beauty Shop, Haircutting (non-college)											P	P		P	C	P	P
Bed and Breakfast (No Permanent Residence)	C						P	P	P	P	P	P		C		P	P
Communication Equipment (Installation and/or Repair - No outdoor sales or storage)																C	P
Dance/Drama/Music Schools (Performing Arts)											P	P	P	P	C	P	P
Extended Stay Hotels/Motels (Residence hotels)											C	C				C	P

TABLE 9.1 LAND USE MATRIX

TYPES OF LAND USES	AR	SF-11	D	DR	TH	PHZL	MF12	MF18	MF24	MR	MU	VMU	P	NC	OP	CC	GC
Exterminator Service (No outdoor sales or storage)											P	P					P
Funeral Home																	P
Hotel/Motel											P	P				C	P
Kiosk (Providing A Retail Service)											P			C		P	P
Laundry/Dry Cleaning (Drop Off/Pick Up)											P	P		C		P	P
Martial Arts School											P	P	P	C	C	P	P
Medical Supplies and Equipment											P	P		P		P	P
Mini-Warehouse/Self Storage Units											C						C
Off-Premises Freestanding Sign																P	P
Photocopying/Duplicating/Copy Shop											P	P		C		P	P
Sexually Oriented Business																	(See San Marcos City Code)
Studio for Radio or Television (without tower)											P	P	P			P	P
Tool Rental (Indoor Storage only)											P			C		C	P
Tool Rental (with Outdoor Storage)																	C
Washateria/Laundry (Self Serve)														C		P	P
Retail and Service Type Uses																	
All Terrain Vehicle (go-carts) Dealer/Sales																C	P
Antique Shop (with outside storage)											C	C		C		C	P
Auto Dealer (Primarily New/Used Auto Sales as accessory use only)																	P
Auto Dealer, Used Auto Sales																C	P
Auto Supply Store for New and Rebuilt Parts											C	C				P	P
Bike Sales and/or Repair											P	P				P	P
Building Material Sales																	P
Cabinet Shop (Manufacturing)																	P
Convenience Store Without Gas Sales											P	P		C		P	P
Convenience Store With Gas Sales											C			C		C	P
Department Store																P	P
Food or Grocery Store with Gasoline Sales											C			C		C	P
Food or Grocery Store without Gasoline Sales											P	P		C		P	P

TABLE 9.1 LAND USE MATRIX

TYPES OF LAND USES	AR	SF-11	D	DR	TH	PHZL	MF12	MF18	MF24	MR	MU	VMU	P	NC	OP	CC	GC
Gravestone/Tombstone Sales																	C
Gun Smith																	C
Home Improvement Center (10,000 s.f. or more)											C	C				P	P
Lawnmower Sales and/or Repair											C	C				C	P
Liquor Sales (retail)																P	P
Market (Public, Flea)											C	C		C			C
Pharmacy											P	P		C		P	P
Plant Nursery (Retail Sales/Outdoor Storage)	P										C	C	C	C	C	P	P
Recycling Kiosk											P	P	P	C	C	P	P
Restaurant/Prepared Food Sales											P	P	C	C		P	P
Restaurant/Prepared Food Sales with beer/wine off-premises consumption																C	C
Restaurant/Prepared Food Sales with drive thru											C	C				P	P
Retail Store (Misc.) with Drive Thru Service											C	C				C	P
Retail Store (Misc.) without Drive Thru Service (Under 100,000 s.f. Bldg.)											C	C				P	P
Retail Store (100,000 s.f. or more Bldg.)																C	P
Retail Store (over 10,000 s.f. or more Bldg.) outside sales											C	C		C		C	P
Retail Store (under 10,000 s.f. or more Bldg.) outside sales											C	C		C		P	P
Retail Store (under 10,000 s.f. or more Bldg.) no outside sales											P	P		C		P	P
Security Systems Installation Company																	P
Shopping Center (Over 5 Acres)																P	P
Studio Tattoo or Body Piercing											C	C		C		P	P
Temporary Outdoor Retail Sales / Commercial Promotion (4 day time limit; Permit Required by Building Official)											P	P		C		P	P
Upholstery Shop (Non-Auto)																	P
Veterinarian (Indoor Kennels)											C	C				C	P
Woodworking Shop (Ornamental)											P	P		P		P	P
Transportation and Automotive Uses																	

TABLE 9.1 LAND USE MATRIX

Types of Land Uses	AR	SF-11	D	DR	TH	PHZL	MF12	MF18	MF24	MR	MU	VMU	P	NC	OP	CC	GC
General Vehicular Sales and Service											C	C				P	P
Auto Body Repair																	C
Auto Muffler Shop																P	P
Auto Paint Shop																	C
Auto Repair (General)											C	C				C	P
Auto Repair as an Accessory Use to Retail Sales											C	C				P	P
Auto Tire Repair/Sales (Indoor)											C	C				P	P
Auto Wrecker Service/Tow Yard																	
Car Wash (Self Service; Automated)											C	C				C	P
Full Service Car Wash (Detail Shop)											C	C				P	P
Heavy Load Vehicle Sales/Repair																	
Limousine/Taxi Service											C	C				P	P
Public Garage/Parking Structure											C	C	C		C	C	C
Tire Sales (Outdoors/Storage)																C	P
Transit Terminal																C	C
Truck Terminal																	C
Amusement and Recreational Uses																	
Amusement Services or Venues (Indoors)											C	C				C	P
Amusement Services or Venues (Outdoors)	C	C	C	C	C	C	C	C	C		C	C	C				P
Bar											C	C				C	C
Billiard/Pool Facility/Nightclub (Three or More Tables) No alcohol consumption																C	P
Smoking Lounge											C	C		C		C	P
Broadcast Station (with Tower)													P				
Charitable Gaming Facility																	C
Civic/Conference Center											P	P	P			C	P
Country Club (Private)	C	C	C	C	C	C	C	C	C		C	C		C		C	C
Dance Hall/Dancing Facility																C	P
Day Camp	C												C				P
Driving Range																	P
Fair Ground													P				

TABLE 9.1 LAND USE MATRIX

TYPES OF LAND USES	AR	SF-11	D	DR	TH	PHZL	MF12	MF18	MF24	MR	MU	VMU	P	NC	OP	CC	GC
Health Club (Physical Fitness; Indoors Only)											P	P		P		P	P
Motion Picture Theater (Indoors)											C	C				C	P
Motion Picture Studio, Commercial Film																	P
Museum (Indoors Only)											P	P	P	P		P	P
On-Premises Consumption of Alcohol											C	C		C		C	C
Park and/or Playground	P	P	P	P	P	P	P	P	P	P	P	P	P	P		P	P
Travel Trailers/RVs (Short Term Stays)																	P
Rodeo Grounds													C				
RV/Travel Trailer Sales																	P
Special Event Facility																	C
Tennis Court (Lighted)	C	C	C	C	P	C	P	P	P	P	C	C	P			C	C
Theater (Non-Motion Picture; Live Drama)											C	C	P			C	P
Institutional/Governmental Uses																	
Adult Day Care (No Overnight Stay)											P	P	P	C		P	P
Antenna (Non-Commercial)											See Section 5.5.6.3						
Antenna (Commercial)											See Section 5.5.6.3						
Assisted Living Facility/Hospice							P	P	P		P	P		C		P	P
Broadcast Towers (Commercial)											See Section 5.5.6.3						
Cellular Communications Tower/PSS											See Section 5.5.6.3						
Cemetery and/or Mausoleum	C												P				
Child Day Care (Business)											P	P	C	C		P	P
Meeting Place/Nonreligious			C	C	C	C					P	P		C		P	P
Place of Religious Assembly/Church	P	P	P	P	P	P	P	P	P	P	P	P	P	P	P	P	P
Clinic (Medical)											P	P	P	C	P	P	P
Electrical Generating Plant													C				
Electrical Substation	C	C	C	C	C	C	C	C	C	C	C	C	C	C		C	C
Emergency Care Clinic											P	P		C		P	P
Franchised Private Utility (not listed)											See Section 5.5.6.3						
Fraternal Organization/Civic Club											P	P		C		P	P
Governmental Building or Use (Municipal, State or Federal)	P	P	P	P	P	P	P	P	P	P	P	P	P	P	P	P	P

TABLE 9.1 LAND USE MATRIX

TYPES OF LAND USES	AR	SF-11	D	DR	TH	PHZL	MF12	MF18	MF24	MR	MU	VMU	P	NC	OP	CC	GC
Heliport											C	C	C				C
Helistop (Non-Emergency)													C				
Household Care Facility	C	C	C	C	C	C	C	C	C	C	C	C	P				
Hospital (Acute Care/Chronic Care)							C	C	C		C	C	P	C	C	C	P
Nursing/Convalescent Home							P	P	P		P	P		C		P	P
Philanthropic organization											P	P		C	P	P	P
Post Office (Private)											P	P	P	P	P	P	P
Post Office (Governmental)	C	C	C	C	C	C	C	C	C	C	P	P	P	P	P	P	P
Radio/Television Tower (Commercial)	See Section 5.5.6.3																
Rectory/Parsonage with Place of Worship	P	P	P	P	P	P	P	P	P	P	P	P	P	P		P	P
Retirement Home/Home for the Aged							P	P	P		P	P				P	P
School, K through 12 (Private)	C	C	C	C	C	C	C	C	C	C	C	C	P	P		P	P
School, K through 12 (Public)	P	P	P	P	P	P	P	P	P	P	P	P	P	P		P	P
School, Vocational (Business/Commercial Trade)											C	C	P	C		P	P
University or College													P				
Commercial and Wholesale Trade Uses																	
Auction Sales (Non-Vehicle)																	P
Bio-Medical Facilities																	
Caterer											P	P		C		C	C
Extermination Service																	P
Feed and Grain Store																	P
Furniture Manufacture																	
Maintenance/Janitorial Service											C	C		C			P
Manufactured Home Sales																	
Metal Fabrication Shop																	C
Moving Storage Company																	C
Portable Building Sales																	P
Taxidermist																	P
Transfer Station (Refuse/Pick-up)																	
Veterinarian (Outdoor Kennels or Pens)	C																
Warehouse/Office and Storage																	C

TABLE 9.1 LAND USE MATRIX

TYPES OF LAND USES	AR	SF-11	D	DR	TH	PHZL	MF12	MF18	MF24	MR	MU	VMU	P	NC	OP	CC	GC
Welding Shop																	
Industrial/Manufacturing Uses																	
Aircraft Support and Related Services													P				
Airport													P				
Manufacturing																	
Contractor's Office/Sales, With Outside Storage including Vehicles																	
Contractor's Temporary On-Site Construction Office (only with permit)																	Issued by Building Official
Distribution Center																	
Electronic Assembly/High Tech Manufacturing																	P
Engine Repair/Motor Manufacturing Re-Manufacturing and/or Repair																	
Food Processing (no Outside Public Consumption)																	
Laboratory Equipment Manufacturing																	
Leather Products Manufacturing																	
Machine Shop																	
Manufacturing Processes not Listed																	
Marble or Stone Finishing																	
Micro Brewery (onsite mfg. and sales)											C	C				C	C
Motor Freight Terminal																	
Outside Storage (as primary use)																	C
Paint Manufacturing																	
Petroleum Bulk Storage																	
Plastic Products Molding/Reshaping																	
Research Lab (Non-Hazardous)															C		C
Sand/Gravel Sales (Storage or Sales)																	
Sign Manufacturing																	
Stone/Clay/Glass Manufacturing																	
Wrecking/Junk Yard																	

(Ord. No. 2020-60, 9-1-2020)

Section 4.2.1.2 Building Types Allowed by District

Building types are allowed by district as set forth below.

TABLE 4.10 BUILDING TYPES ALLOWED BY DISTRICT















		FD CD2 SF-R	SF-6 SF 4.5	ND3	ND3.5	ND4	N-MS	CD3	CD4	CD5	CD5D	HC LI HI	EC
	ACCESSORY DWELLING UNIT	■	■	■	■	■	■	■	■	■	■	--	--
	HOUSE	■	■	■	■	■	--	■	■	--	--	--	--
	COTTAGE COURT	--	--	--	■	--	--	■	--	--	--	--	--
	DUPLEX	--	--	--	■	--	--	■	■	--	--	--	--
	ZERO LOT LINE HOUSE	--	--	■	■	--	--	■	--	--	--	--	--
	TOWNHOUSE	--	--	--	■	■	■	--	■	■	■	--	--
	SMALL MULTI- FAMILY	--	--	--	■	■	■	--	--	--	--	--	--
	COURTYARD HOUSING	--	--	--	--	■	--	--	■	--	--	--	--
	APARTMENT	--	--	--	--	--	--	--	■	■	■	--	--

TABLE 4.10 BUILDING TYPES ALLOWED BY DISTRICT

		FD CD2 SF-R	SF-6 SF 4.5	ND3	ND3.5	ND4	N-MS	CD3	CD4	CD5	CD5D	HC LI HI	EC
	LIVE/WORK	--	--	--	--	--	■	--	■	■	■	--	■
	NEIGHBORHOOD SHOPFRONT	--	--	--	--	■	■	--	■	--	--	--	--
	MIXED USE SHOPFRONT	--	--	--	--	--	■	--	--	■	■	--	■
	GENERAL COMMERCIAL	--	--	--	--	--	--	--	--	--	--	■	■
	CIVIC	■	■	■	■	■	■	■	■	■	■	■	■

LEGEND

■ =Allowed

-- =Not Allowed

(Ord. No. 2020-60, 9-1-2020)