





ZC-18-10
128 Windmill Dr.
D to ND-3.5
Map Date: 7/30/2018

Zoned Area

52% Single Family
48% All Others

 128 Windmill Dr
 200 ft Buffer
 Parcels



This product is for informational purposes and may not have been prepared for or be suitable for legal, engineering, or surveying purposes. It does not represent an on-the-ground survey and represents only the approximate relative location of property boundaries.