


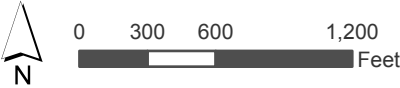




-  Subject Property
-  Parcel
-  ETJ

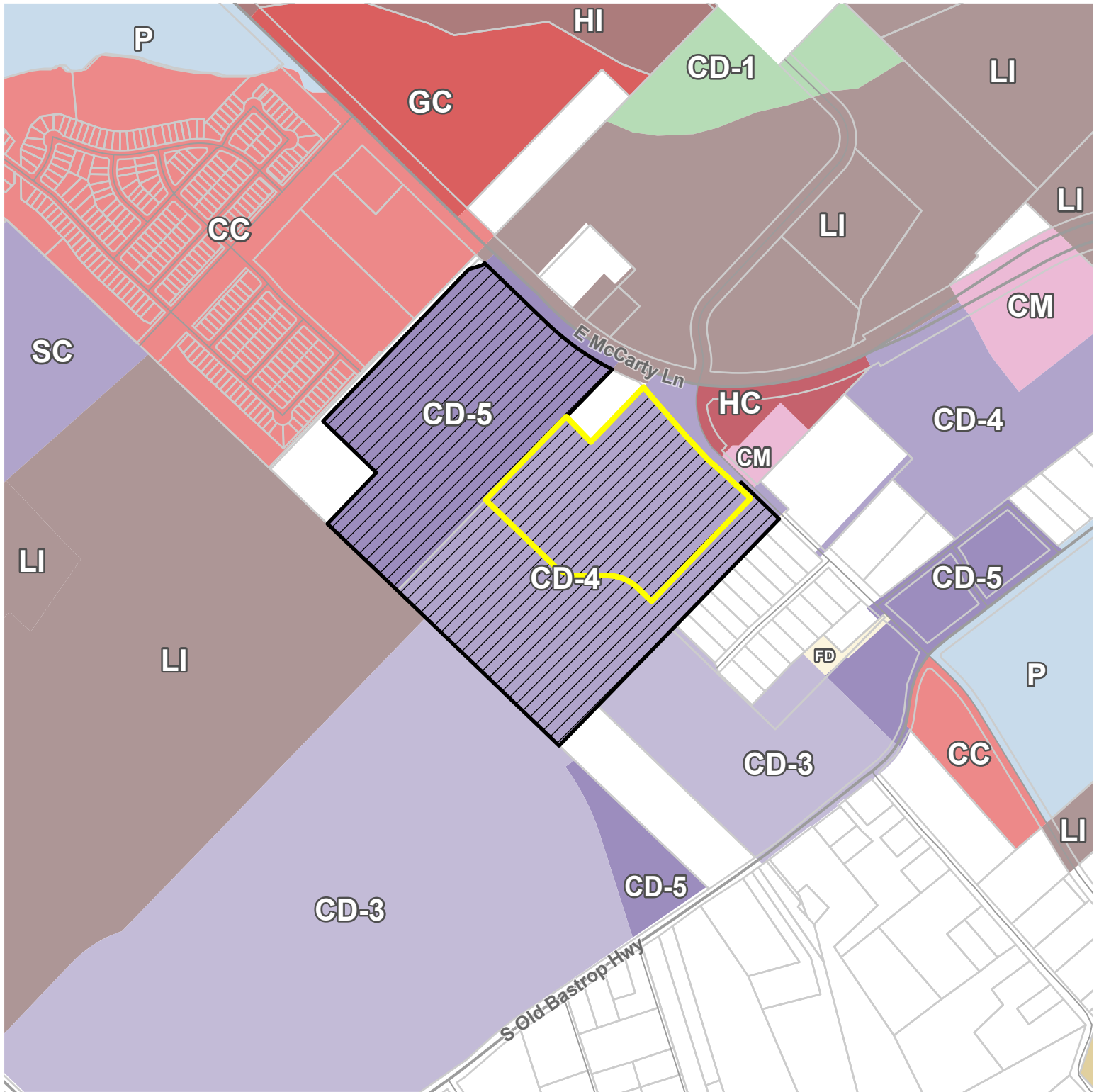


This product is for informational purposes and may not have been prepared for or be suitable for legal, engineering, or surveying purposes. It does not represent an on-the-ground survey and represents only the approximate relative location of property boundaries.

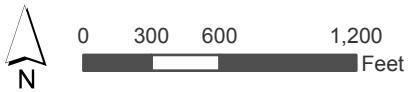
Date: 6/12/2025







- ZC-25-06 CD-4 to CD-5
- Subject Property (PID Boundary)
- CC
- CD-3
- CD-4
- CD-5
- FD
- GC
- HC
- HI
- LI
- MF-18
- P
- SC
- CD-1
- CM



This product is for informational purposes and may not have been prepared for or be suitable for legal, engineering, or surveying purposes. It does not represent an on-the-ground survey and represents only the approximate relative location of property boundaries.

Date: 6/20/2025

