

Zoning District Comparison Chart

Topic	<i>Existing Zoning:</i> Future Development (FD)	<i>Proposed Zoning:</i> Character District – 5 (CD-5)
Zoning Description	The Future Development (FD) District is intended to serve as a temporary zoning district for properties that shall develop in the future, but have been newly annexed and/or are not yet ready to be zoned for a particular Use. Characterized by primarily agricultural use with woodlands and wetlands and scattered buildings.	The CD-5 district is primarily intended to provide a variety of residential, retail, service, and commercial uses. To promote walkability and compatibility, auto-oriented uses are restricted. CD-5 promotes mixed use and pedestrian-oriented activity.
Uses	Residential / Agricultural (<i>See Land Use Matrix</i>)	Residential, Commercial, Office, etc. (<i>See Land Use Matrix</i>)
Parking Location	No location standards	No parking in the 1st layer; Parking allowed in 2 nd layer along secondary street only
Parking Standards	Dependent upon use	Dependent upon use
Max Residential Units per acre	0.4 units per acre (max)	N/A
Occupancy Restrictions	N/A	N/A
Landscaping	Tree and shrub requirements	Tree and shrub requirements
Building Height (max)	2 stories	2 stories (min), 5 stories (max)
Setbacks	Based on Zoning District	Based on Zoning District
Impervious Cover (max)	30%	100%
Lot Sizes	Allows a variety of lot sizes depending on Building Type.	Allows a variety of lot sizes depending on Building Type.
Streetscapes	Residential Street: 5' sidewalk for lots smaller than 1 acre, street trees every 40' on center average, 7' planting area between sidewalk and street required.	Main Street: 10' sidewalk, street trees every 35' on center average, 7' planting area between sidewalk and street required.
Blocks	No Block Perimeter Required	2,000 ft. Block Perimeter max

Section 5.1.1.2 Land Use Matrix Future Development (FD) VS. Character District (CD-5)

TABLE 5.1 LAND USE MATRIX

TYPES OF LAND USES	CONVENTIONAL RESIDENTIAL				NEIGHBORHOOD DENSITY DISTRICTS				CHARACTER DISTRICTS					SPECIAL DISTRICTS					DEFINITION USE STANDARDS	
	FD	SF-R	SF-6	SF-4.5	ND-3	ND-3.5	ND-4	N-MS	CD-1	CD-2	CD-3	CD-4	CD-5	CD-5D	HC	LI	HI	MH		EC
AGRICULTURAL USES																				
Barns or agricultural buildings	P	L	--	--	--	--	--	--	P	P	L	--	--	--	P	--	--	--	--	Section 5.1.2.1
Stables	P	L	--	--	--	--	--	--	--	P	L	--	--	--	P	--	--	--	--	Section 5.1.2.2
Community Garden	P	P	L	L	L	L	L	--	P	P	L	L	L	L	P	P	P	P	P	Section 5.1.2.3
Urban Farm	P	C	C	C	C	L	L	C	P	P	L	L	C	C	P	P	--	P	C	Section 5.1.2.4
Plant Nursery	L	--	--	--	--	--	--	P	--	L	--	--	P	P	P	P	P	--	P	Section 5.1.2.5
ACCESSORY USES AND STRUCTURES																				
Accessory Building/Structure	P	P	P	P	P	P	P	P	P	P	P	P	P	P	P	P	P	P	P	Section 5.1.3.1
Accessory Dwelling Unit	L	L	L	L	L	L	P	P	--	P	L	P	P	P	--	--	--	--	--	Section 5.1.3.1
Accessory Use, except as listed below:	P	P	P	P	P	P	P	P	P	P	P	P	P	P	P	P	P	P	P	Section 5.1.3.2
Outdoor Storage	--	--	--	--	--	--	--	--	--	--	--	--	--	--	P	L	P	--	L	Section 5.1.3.2
Outdoor Display	--	--	--	--	--	--	--	L	--	--	--	--	L	L	P	--	--	--	L	Section 5.1.3.2
Food Truck	--	--	--	--	--	--	--	P	--	--	--	--	P	P	P	P	P	--	P	Section 5.1.3.1
Drive-thru or Drive-in	--	--	--	--	--	--	--	C	--	--	--	--	C	C	P	--	--	--	P	Section 5.1.3.2
Home Occupation	L	L	L	L	L	L	L	--	--	L	L	L	--	--	--	--	--	--	--	Section 5.1.3.4
Family Home Care	P	P	P	P	P	P	P	--	--	P	P	P	--	--	--	--	--	--	--	Section 5.1.3.5
Short Term Rental	L	L	L	L	L	L	L	P	--	L	L	P	P	P	--	--	--	L	P	Section 5.1.3.6
RESIDENTIAL USES																				
Single Family Detached	P	L	L	L	L	L	L	--	--	P	P	P	--	--	--	--	--	--	--	Section 5.1.4.1
Cottage Court	--	--	--	--	--	L	L	--	--	--	P	P	--	--	--	--	--	--	--	Section 5.1.4.1
Two Family	--	--	--	--	--	L	L	--	--	--	P	P	--	--	--	--	--	--	--	Section 5.1.4.1
Single Family Attached	--	--	--	--	L	L	L	L	--	--	P	P	P	P	--	--	--	--	--	Section 5.1.4.1
Small Multi-Family (up to 9 units)	--	--	--	--	--	L	L	L	--	--	--	P	P	P	--	--	--	--	--	Section 5.1.4.1
Courtyard Housing (up to 24 units)	--	--	--	--	--	--	L	L	--	--	--	P	P	P	--	--	--	--	--	Section 5.1.4.1
Multi-family (10 or more units)	--	--	--	--	--	--	--	--	--	--	--	P	P	P	--	--	--	--	--	Section 5.1.4.1
Purpose Built Student Housing	--	--	--	--	--	--	--	--	--	--	--	--	C	C	--	--	--	--	--	Section 5.1.4.1
Manufactured Home	--	--	--	--	--	--	--	--	--	--	--	--	--	--	--	--	--	P	--	Section 5.1.4.1
Mobile Home Community	--	--	--	--	--	--	--	--	--	--	--	--	--	--	--	--	--	P	--	Section 5.1.4.1

TABLE 5.1 LAND USE MATRIX

TYPES OF LAND USES	CONVENTIONAL RESIDENTIAL				NEIGHBORHOOD DENSITY DISTRICTS				CHARACTER DISTRICTS					SPECIAL DISTRICTS					DEFINITION USE STANDARDS	
	FD	SF-R	SF-6	SF-4.5	ND-3	ND-3.5	ND-4	N-MS	CD-1	CD-2	CD-3	CD-4	CD-5	CD-5D	HC	LI	HI	MH		EC
Community Home	L	L	L	L	L	L	P	P	--	P	P	P	P	P	--	--	--	L	--	Section 5.1.4.12
Fraternity or Sorority Building	--	--	--	--	--	--	C	C	--	--	--	C	P	P	--	--	--	--	--	Section 5.1.4.12
COMMERCIAL USES																				
Professional Office	--	--	--	--	--	--	L	P	--	--	--	L	P	P	P	P	--	--	P	Section 5.1.5.1
Medical, except as listed below:	--	--	--	--	--	--	L	P	--	--	--	L	P	P	P	--	--	--	P	Section 5.1.5.2
Urgent care, emergency clinic, or hospital	--	--	--	--	--	--	--	P	--	--	--	--	P	P	P	P	--	--	P	Section 5.1.5.2
Nursing/ retirement home	--	--	--	--	--	--	P	P	--	--	--	P	P	P	P	--	--	--	P	Section 5.1.5.2
Personal Services, except as listed below:	--	--	--	--	--	--	L	P	--	--	--	L	P	P	P	--	--	--	P	Section 5.1.5.3
Animal care (indoor)	C	--	--	--	--	--	--	P	--	--	--	--	P	P	P	--	--	--	P	Section 5.1.5.3
Animal care (outdoor)	C	--	--	--	--	--	--	--	--	--	--	--	--	--	C	--	--	--	C	Section 5.1.5.3
Funeral Home	--	--	--	--	--	--	--	C	--	--	--	--	C	C	P	--	--	--	P	Section 5.1.5.3
Adult Oriented Businesses	See Section 18, Article 6 of the City Code																			
All Retail Sales, except as listed below:	--	--	--	--	--	--	L	P	--	--	--	L	P	P	P	--	--	--	P	Section 5.1.5.4
Gasoline Sales	--	--	--	--	--	--	--	L	--	--	--	--	C	C	P	--	--	--	P	Section 5.1.5.4
Truck stop	--	--	--	--	--	--	--	--	--	--	--	--	--	--	L	--	--	--	L	Section 5.1.5.4
Tattoo, body piercing	--	--	--	--	--	--	C	C	--	--	--	C	P	P	P	--	--	--	P	Section 5.1.5.4
Building material sales	--	--	--	--	--	--	--	C	--	--	--	--	C	C	P	P	P	--	P	Section 5.1.5.4
Vehicle Sales/ Rental	--	--	--	--	--	--	--	C	--	--	--	--	C	C	P	--	--	--	P	Section 5.1.5.4
Pawnshop	--	--	--	--	--	--	--	C	--	--	--	C	P	P	P	--	--	--	P	Section 5.1.5.4
Restaurant/ Bar, as listed below:																				
Eating Establishment	--	--	--	--	--	--	L	P	--	--	--	L	P	P	P	--	--	--	P	Section 5.1.5.5
Bar	--	--	--	--	--	--	--	C	--	--	--	--	C	C	C	--	--	--	C	Section 5.1.5.5
Mobile Food Court	--	--	--	--	--	--	--	C	--	--	--	--	P	P	--	--	--	--	--	Section 5.1.5.5
Sale of Alcohol for on premise consumption	--	--	--	--	--	--	C	C	--	--	--	C	C	C	C	--	--	--	C	Section 5.1.5.5
Overnight Lodging, as listed below:																				Section 5.1.5.6
Bed and Breakfast (up to 8 rooms)	L	C	C	C	C	L	L	P	--	P	C	P	P	P	--	--	--	--	P	Section 5.1.5.6
Boutique Hotel (9 - 30 rooms)	--	--	--	--	--	--	C	P	--	--	--	P	P	P	--	--	--	--	P	Section 5.1.5.6

TABLE 5.1 LAND USE MATRIX

TYPES OF LAND USES	CONVENTIONAL RESIDENTIAL				NEIGHBORHOOD DENSITY DISTRICTS				CHARACTER DISTRICTS						SPECIAL DISTRICTS					DEFINITION USE STANDARDS
	FD	SF-R	SF-6	SF-4.5	ND-3	ND-3.5	ND-4	N-MS	CD-1	CD-2	CD-3	CD-4	CD-5	CD-5D	HC	LI	HI	MH	EC	
Hotel/ Motel (more than 30 rooms)	--	--	--	--	--	--	--	P	--	--	--	--	P	P	--	--	--	--	P	Section 5.1.5.6
Outdoor Recreation, except as listed below:	--	--	--	--	--	--	--	C	--	--	--	--	P	C	P	--	--	--	P	Section 5.1.5.7
Golf Course	C	C	C	C	C	C	C	C	C	C	C	C	C	C	--	--	--	C	C	Section 5.1.5.7
Traveler Trailers/ RVs Short Term stays	P	--	--	--	--	--	--	--	--	--	--	--	--	--	P	--	--	P	--	Section 5.1.5.7
Shooting Range	C	--	--	--	--	--	--	--	--	--	--	--	--	--	C	--	--	--	C	Section 5.1.5.7
Indoor Recreation, except as listed below:	--	--	--	--	--	--	--	P	--	--	--	--	P	P	P	P	P	--	P	Section 5.1.5.8
Gym/ Health club	--	--	--	--	--	--	L	P	--	--	--	L	P	P	P	P	P	--	P	Section 5.1.5.8
Smoking Lounge	--	--	--	--	--	--	--	C	--	--	--	--	P	C	--	--	--	--	P	Section 5.1.5.8
Charitable Gaming Facility	--	--	--	--	--	--	--	--	--	--	--	--	C	--	C	--	--	--	C	Section 5.1.5.8
PUBLIC & INSTITUTIONAL																				
Civic, except as listed below:	P	L	L	L	L	L	P	P	L	L	L	P	P	P	P	P	P	P	P	Section 5.1.6.1
Day Care Center	C	--	--	--	C	C	L	P	--	C	C	L	P	P	P	--	--	--	P	Section 5.1.6.1
Parks, Open Space, and Greenways	P	P	P	P	P	P	P	P	P	P	P	P	P	P	P	P	P	P	P	Section 5.1.6.2
Minor Utilities	P	P	P	P	P	P	P	P	P	P	P	P	P	P	P	P	P	P	P	Section 5.1.6.3
Major Utilities	--	--	--	--	--	--	--	--	--	--	--	--	--	--	C	C	C	--	--	Section 5.1.6.3
Antenna	See Section 5.1.6.3D																			
INDUSTRIAL																				
Light Industrial	--	--	--	--	--	--	--	--	--	--	--	--	C	--	--	P	P	--	C	Section 5.1.7.1
Light Manufacturing	--	--	--	--	--	--	--	C	--	--	--	--	P	P	P	P	P	--	P	Section 5.1.7.2
Vehicle Service, as listed below:																				Section 5.1.7.3
Car Wash	--	--	--	--	--	--	--	--	--	--	--	--	--	--	P	P	P	--	C	Section 5.1.7.3
Vehicle repair (minor)	--	--	--	--	--	--	--	C	--	--	--	--	P	P	P	P	P	--	C	Section 5.1.7.3
Vehicle repair (major)	--	--	--	--	--	--	--	--	--	--	--	--	--	--	P	--	--	--	C	Section 5.1.7.3
Warehouse & Distribution	--	--	--	--	--	--	--	--	--	--	--	--	C	--	P	P	P	--	P	Section 5.1.7.4
Waste-Related service	--	--	--	--	--	--	--	--	--	--	--	--	C	--	P	P	P	--	--	Section 5.1.7.5
Wholesale trade	--	--	--	--	--	--	--	--	--	--	--	--	--	--	P	P	P	--	P	Section 5.1.7.6
Self Storage	--	--	--	--	--	--	--	--	--	--	--	--	--	--	P	P	P	--	C	Section 5.1.7.7
Research and Development	--	--	--	--	--	--	--	--	--	--	--	--	C	C	P	P	P	--	C	Section 5.1.7.8
Wrecking/Junk Yard	--	--	--	--	--	--	--	--	--	--	--	--	--	--	--	--	P	--	--	Section 5.1.7.9

Section 4.2.1.2 Building Types Allowed by District **Future Development (FD)** VS. **Character District (CD-5)**

Building types are allowed by district as set forth below.

TABLE 4.10 BUILDING TYPES ALLOWED BY DISTRICT
















		FD CD2 SF-R	SF-6 SF 4.5	ND3	ND3.5	ND4	N-MS	CD3	CD4	CD5	CD5D	HC LI HI	EC
	ACCESSORY DWELLING UNIT	■	■	■	■	■	■	■	■	■	■	--	--
	HOUSE	■	■	■	■	■	--	■	■	--	--	--	--
	COTTAGE	--	■	■	■	■	--	■	■	--	--	--	--
	COTTAGE COURT	--	--	--	■	--	--	■	--	--	--	--	--
	DUPLEX	--	--	--	■	--	--	■	■	--	--	--	--
	ZERO LOT LINE HOUSE	--	--	■	■	--	--	■	--	--	--	--	--
	TOWNHOUSE	--	--	--	■	■	■	--	■	■	■	--	--
	SMALL MULTI-FAMILY	--	--	--	■	■	■	--	--	--	--	--	--
	COURTYARD HOUSING	--	--	--	--	■	--	--	■	--	--	--	--

TABLE 4.10 BUILDING TYPES ALLOWED BY DISTRICT

		FD CD2 SF-R	SF-6 SF 4.5	ND3	ND3.5	ND4	N-MS	CD3	CD4	CD5	CD5D	HC LI HI	EC
	APARTMENT	--	--	--	--	--	--	--	■	■	■	--	--
	LIVE/WORK	--	--	--	--	--	■	--	■	■	■	--	■
	NEIGHBORHOOD SHOPFRONT	--	--	--	--	■	■	--	■	--	--	--	--
	MIXED USE SHOPFRONT	--	--	--	--	--	■	--	--	■	■	--	■
	GENERAL COMMERCIAL	--	--	--	--	--	--	--	--	--	--	■	■
	CIVIC	■	■	■	■	■	■	■	■	■	■	■	■

LEGEND

■ =Allowed

-- =Not Allowed

ARTICLE 2: BUILDING TYPES

DIVISION 1: BUILDING TYPES

Section 4.2.1.1 Building Types Established

The following building types have been established to allow for detailed regulation of the form within each zoning district.



ACCESSORY DWELLING UNIT:

A small self-contained structure located on the same lot as a detached house but physically separated, for use as a complete, independent living facility, with provisions for cooking, sanitation and sleeping.



HOUSE:

A medium to large detached single family structure. Typically located within a primarily single-family residential neighborhood in a more rural or suburban setting. If located within a walkable neighborhood, this building type is typically located at the edge of the neighborhood, providing a transition to the more rural areas.



COTTAGE:

A medium to small sized detached structure that incorporates one unit. Typically located within a primarily residential neighborhood in a walkable urban setting, potentially near a neighborhood main street. In its smaller size, this type can enable appropriately-scaled, well-designed affordable housing at higher densities and is important for providing a broad choice of housing types and promoting walkability.



COTTAGE COURT:

A series of small, detached structures located on individual lots, arranged to define a shared court that is typically perpendicular to the street. The shared court takes the place of a private open space and becomes an important community-enhancing element. This type is appropriately scaled to fit within primarily single-family neighborhoods and is important for providing affordability and a broad choice of housing types that promote walkability.



DUPLEX:

A small to medium sized building that consists of two units with separate entrances at least one of which faces the street. Units may be stacked one on top of the other, side-by-side, or front-to-back. This building type sits on a small to medium sized urban lot.



ZERO LOT LINE HOUSE:

A building type that accommodates one detached or two attached dwelling units with each unit located on separate lots with separate entrances facing the street. If units are attached they share a common wall along a lot line.



TOWNHOUSE:

A collection of narrow to medium sized attached buildings that consists of side-by-side units on individual lots with individual entries facing the street. This type is typically located within medium-density neighborhoods or in a location that transitions from a primarily single family neighborhood into a neighborhood main street. This type enables appropriately-scaled, well-designed higher densities and is important for providing affordability and a broad choice of housing types that promote walkability. Syn: rowhouse



SMALL MULTI-FAMILY:

A medium-to-large-sized structure or collection of attached structures that consists of three to nine units. This type has the appearance of a medium to large single-family home and is appropriately scaled to fit in sparingly within primarily single-family neighborhoods or into medium-density neighborhoods. This type enables appropriately-scaled, well-designed higher densities and is important for providing affordability and a broad choice of housing types that promote walkability.



COURTYARD HOUSING:

Multi-family residential units arranged around a central court that consists of three to twenty-four units. The court is open to the facing street. Residential units may be in stacked units, townhouses, or both. This type enables appropriately-scaled, well-designed higher densities and is important for providing affordability and a broad choice of housing types that promote walkability.



APARTMENT:

A multi-family residential only structure consisting of a number of dwelling units arranged side by side and stacked on multiple floors. Unit types may be either single level (flats) or multi-floor (townhouse).



LIVE/WORK:

A small to medium-sized attached or detached structure that consists of a flexible space used for artisan, studio, service, or retail uses, and a residential unit above and/or behind. This type is appropriate for providing affordable and flexible mixed use space for incubating neighborhood-serving retail and service uses, artists and other craftspeople. It is especially appropriate for incubating neighborhood serving commercial uses and allowing neighborhood main streets to expand as the market demands.



NEIGHBORHOOD SHOPFRONT

A building type that typically accommodates ground floor retail, office or commercial uses with or without upper-story residential or office uses at a scale that complements the existing residential character of the area.



MIXED USE SHOPFRONT:

A building type that typically accommodates ground floor retail, office or commercial uses with upper-story residential or office uses.



GENERAL COMMERCIAL:

A larger commercial building type that typically accommodates commercial, office or light industrial uses serving the surrounding community or region.

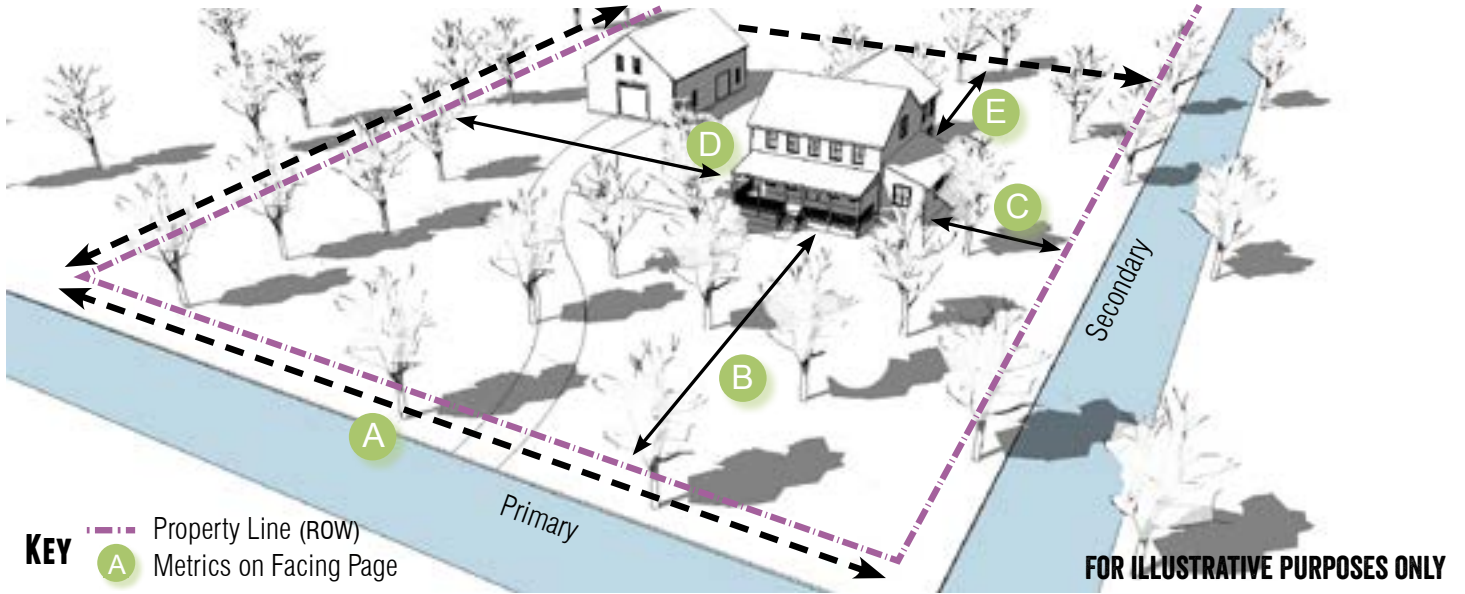


CIVIC:

A medium to large sized attached or detached building designed to stand apart from its surroundings due to the specialized nature of its public or quasi-public function for public assembly and activity. Examples include libraries, churches, courthouses, schools, centers of government, performing arts, and museums which are often the most prominently sited and architecturally significant structures in a community.

FD

SECTION 4.4.1.1 FUTURE DEVELOPMENT DISTRICT



GENERAL DESCRIPTION

The Future Development (FD) District is intended to serve as a temporary zoning district for properties that shall develop in the future, but have been newly annexed and/or are not yet ready to be zoned for a particular Use. Characterized by primarily agricultural use with woodlands and wetlands and scattered buildings.

DENSITY

Units Per Gross Acre	.4 max.
Impervious Cover	30% max.

TRANSPORTATION

Streetscape Type	Residential	Section 3.8.1.10
Sidewalks are not required for lots greater than 1 acre		

BUILDING TYPES ALLOWED

Accessory Dwelling	Section 4.4.6.1
House	Section 4.4.6.2
Civic	Section 4.4.6.15

BUILDING STANDARDS

Principle Building Height	2 stories max.	40 ft. max.
Accessory Structure	N/A	N/A

LOT

BUILDING TYPE	LOT AREA	LOT WIDTH	A
House	2 acres min.	200 ft min.	
Civic Building	2 acres min.	200 ft. min.	

SETBACKS - PRINCIPAL BUILDING

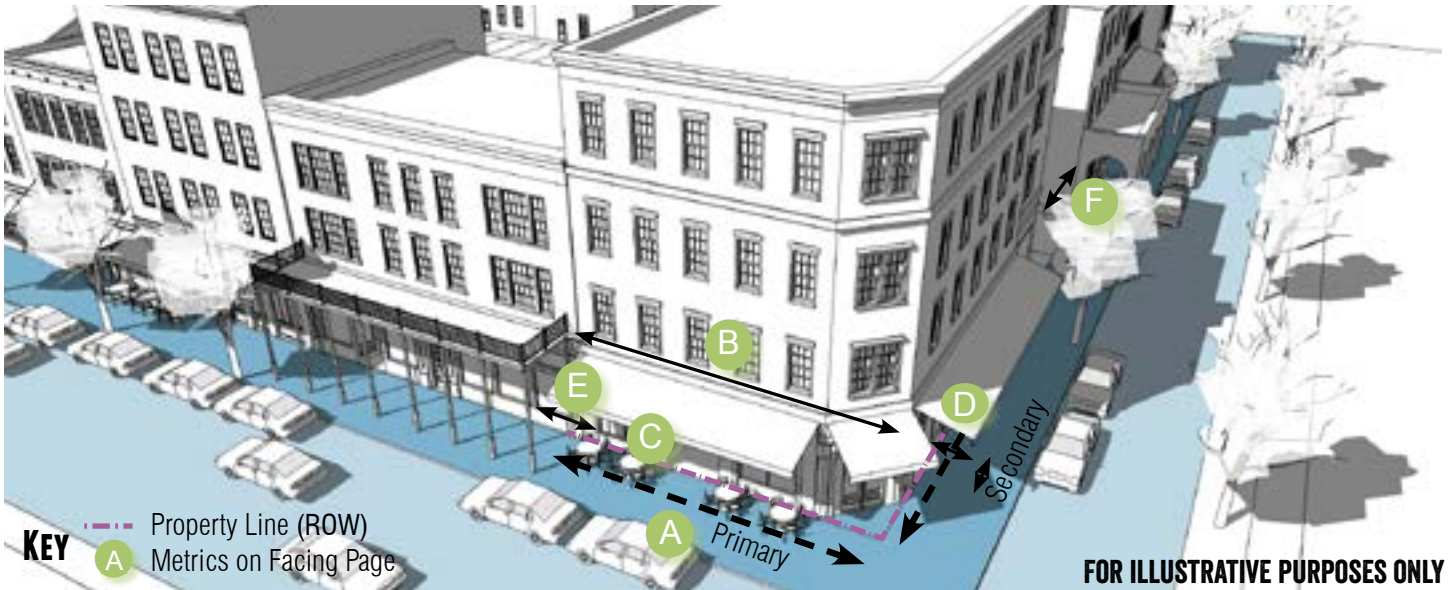
Primary Street	50 ft. min.	B
Secondary Street	25 ft. min.	C
Side	20 ft. min.	D
Rear	Min. 20% of total lot depth measured at the point of the greatest depth	E

SETBACKS - ACCESSORY STRUCTURE

Primary Street	50 ft. min.
Secondary Street	25 ft. min.
Side	10 ft. min.
Rear	10 ft. min.

CD-5

SECTION 4.4.3.5 CHARACTER DISTRICT - 5



GENERAL DESCRIPTION

The CD-5 district is intended to provide for a variety of residential, retail, service and commercial uses. To promote walkability and compatibility, auto-oriented uses are restricted. CD-5 promotes mixed use and pedestrian-oriented activity.

TRANSPORTATION

Block Perimeter	2,000 ft. max	Section 3.6.2.1
Streetscape Type	Main Street Multi-Way	Section 3.8.1.6 Section 3.8.1.9

DENSITY

Impervious Cover	100% max.
------------------	-----------

BUILDING TYPES ALLOWED

Accessory Dwelling	Section 4.4.6.1
Townhouse	Section 4.4.6.7
Apartment	Section 4.4.6.10
Live/ Work	Section 4.4.6.11
Mixed Use Shopfront	Section 4.4.6.14
Civic Building	Section 4.4.6.15

BUILDING STANDARDS

Building Height (Max.)*	5 stories	75 ft.
Building Height (Min.)*	2 stories	24 ft.
Ground Floor Elevation	2' min for ground floor residential	

* Alternative Compliance available (see Section 4.3.4.4 or Section 4.3.4.5)

LOT

BUILDING TYPE	LOT AREA	LOT WIDTH	A
Townhouse	1,500 sq. ft. min.	15 ft. min.	
Apartment Building	2,000 sq. ft. min.	20 ft. min.	
Live/Work	1,100 sq. ft. min.	15 ft. min.	
Mixed Use Shopfront	2,000 sq. ft. min.	20 ft. min.	
Civic Building	2,000 sq. ft. min.	20 ft. min.	

SETBACKS - PRINCIPAL BUILDING

Primary Street	0 ft. min./ 12 ft. max.	B
Secondary Street	0 ft. min./ 12 ft. max.	C
Side	0 ft. min.	D
Rear	0 ft. min.	E
Rear, abutting alley	3 ft. min.	E

SETBACKS - ACCESSORY STRUCTURE

Primary Street	20 ft. plus principal structure setback min.
Secondary Street	20 ft. plus principal structure setback min.
Side	0 ft. min.
Rear	3 ft. min. or 15 ft. from centerline of alley

PARKING LOCATION

LAYER (SECTION 4.3.3.1)	SURFACE	GARAGE
First Layer	Not Allowed	Not Allowed
Second Layer	Allowed along secondary street only	Not Allowed
Third Layer	Allowed	Allowed

BUILD-TO ZONE (BTZ)

Building Facade in primary street	80% min.
Building Facade in secondary street	60% min.

DURABLE BUILDING MATERIAL AREA

Primary Material	80% min.
Secondary Material	20% max.
Blank Wall Area	25 ft. max.