

Multiple Family Residential District (MF-18) VS. Character District 5 (CD-5)

Section 9.3.1.2 Land Use Matrix

Neighborhood Commercial (N-CM) *

TABLE 9.1 LAND USE MATRIX

***Recommended by the Planning and Zoning Commission**

TYPES OF LAND USES	AR	SF-11	D	DR	TH	PHZL	MF12	MF18	MF24	MR	MU	VMU	P	NC	OP	CC	GC
Agricultural Uses																	
Barns and Farm Equipment Storage	P																
Bulk Grain and/or Feed Storage/ Processing	P																
Farmers Market											P	P	P	C		C	C
Farms, General (Crops)	P										P	P					
Farms, General (Livestock/Ranch)	P																
Hay, Grain, and/or Feed Sales (Wholesale)	C																
Livestock Sales/Auction	C																
Plant Nursery (growing for commercial purposes but no retail sales on site)	P																
Stables	P																
Stables (Private, Accessory Use)	P	C										C					
Residential Uses																	
Accessory Building/Structure (No larger than 625 s.f. in size and 12' in height)	P	P	P	P	P	P	P	P	P	P	P	P	P	P	P	P	P
Accessory Building/Structure (Larger than 625 s.f. in size OR 12' in height)	P	C					P	P	P		C	C	P	C	C	P	P
Accessory Dwelling (One Accessory Dwelling Per Lot)	P	C									C	C	P	C	C	C	C
Bed and Breakfast Inn	C	C	C	C	C	C	P	P	P	P	P	P	C	P		P	P
Caretaker's/Guard's Residence											P	P	P	C	C	P	P
Community Home	P	P	P	P	P	P	P	P	P	P	P	P	P				
Residential Hall or Boarding House							P	P	P		C	C		C			
Duplex/Two-Family/Duplex Condominiums			P	P	P		P	P	P		C	C					
Family Home Child Care	P	P	P	P	P	P	P	P	P	P	P	P					
Four Family (Quadraplex) or Three Family (Tri-Plex)							P	P	P		C	C					
Fraternity or Sorority Building							C	C	C		C	C					
Home Occupation																	
HUD code-Manufactured Home										P							
Loft Apartments							P	P	P		P	P		C	C	C	C
Multifamily (Apartments)							P	P	P		C	C	C				

TABLE 9.1 LAND USE MATRIX

TYPES OF LAND USES	AR	SF-11	D	DR	TH	PHZL	MF12	MF18	MF24	MR	MU	VMU	P	NC	OP	CC	GC
Purpose Built Student Housing							C	C	C		C	C					
Senior Housing Community							P	P	P							P	P
Single Family Detached House	P	P	P	P	P	P	P	P	P	P	P	P	C	C			
Single Family Industrialized Home	P	P	P	P	P	P	P	P	P	P	P	P	C	C			
Single Family Townhouse (Attached)				P	P		P	P	P		P	P					
Single Family Zero Lot Line/Patio Homes					C	P	P	P	P		C	C					
Office Service Type Uses																	
Armed Services Recruiting Center											P	P	P	P	P	P	P
Bank or Savings and Loan (w/o Drive-thru)											P	P		C	P	P	P
Bank or Savings and Loan (w Drive-thru)											C	C		C	C	P	P
Check Cashing Service											C	C		P		P	P
Offices (Health Services)											P	P		P	P	P	P
Offices (Medical Office)											P	P		P	P	P	P
Offices (Professional)											P	P	C	P	P	P	P
Call Service Center																P	P
Personal and Business Service Uses																	
Appliance Repair											C	C		C		P	P
Artist or Artisans Studio	P										P	P	C	P		P	P
Ambulance Service (Private)													P	C		C	P
Automobile Driving School (including Defensive Driving)											P	P	P	C	C	P	P
Automatic Teller Machines (ATM's)											P	P	P	P		P	P
Barber/Beauty College (barber or cosmetology school or college)													P	C	C	P	P
Barber/Beauty Shop, Haircutting (non-college)											P	P		P	C	P	P
Bed and Breakfast (No Permanent Residence)	C						P	P	P	P	P	P		C		P	P
Communication Equipment (Installation and/or Repair - No outdoor sales or storage)																C	P
Dance/Drama/Music Schools (Performing Arts)											P	P	P	P	C	P	P
Extended Stay Hotels/Motels (Residence hotels)											C	C				C	P

TABLE 9.1 LAND USE MATRIX

TYPES OF LAND USES	AR	SF-11	D	DR	TH	PHZL	MF12	MF18	MF24	MR	MU	VMU	P	NC	OP	CC	GC
Exterminator Service (No outdoor sales or storage)											P	P					P
Funeral Home																	P
Hotel/Motel											P	P				C	P
Kiosk (Providing A Retail Service)											P			C		P	P
Laundry/Dry Cleaning (Drop Off/Pick Up)											P	P		C		P	P
Martial Arts School											P	P	P	C	C	P	P
Medical Supplies and Equipment											P	P		P		P	P
Mini-Warehouse/Self Storage Units											C						C
Off-Premises Freestanding Sign																P	P
Photocopying/Duplicating/Copy Shop											P	P		C		P	P
Sexually Oriented Business																	(See San Marcos City Code)
Studio for Radio or Television (without tower)											P	P	P			P	P
Tool Rental (Indoor Storage only)											P			C		C	P
Tool Rental (with Outdoor Storage)																	C
Washateria/Laundry (Self Serve)														C		P	P
Retail and Service Type Uses																	
All Terrain Vehicle (go-carts) Dealer/Sales																C	P
Antique Shop (with outside storage)											C	C		C		C	P
Auto Dealer (Primarily New/Used Auto Sales as accessory use only)																	P
Auto Dealer, Used Auto Sales																C	P
Auto Supply Store for New and Rebuilt Parts											C	C				P	P
Bike Sales and/or Repair											P	P				P	P
Building Material Sales																	P
Cabinet Shop (Manufacturing)																	P
Convenience Store Without Gas Sales											P	P		C		P	P
Convenience Store With Gas Sales											C			C		C	P
Department Store																P	P
Food or Grocery Store with Gasoline Sales											C			C		C	P
Food or Grocery Store without Gasoline Sales											P	P		C		P	P

TABLE 9.1 LAND USE MATRIX

TYPES OF LAND USES	AR	SF-11	D	DR	TH	PHZL	MF12	MF18	MF24	MR	MU	VMU	P	NC	OP	CC	GC
Gravestone/Tombstone Sales																	C
Gun Smith																	C
Home Improvement Center (10,000 s.f. or more)											C	C				P	P
Lawnmower Sales and/or Repair											C	C				C	P
Liquor Sales (retail)																P	P
Market (Public, Flea)											C	C		C			C
Pharmacy											P	P		C		P	P
Plant Nursery (Retail Sales/Outdoor Storage)	P										C	C	C	C	C	P	P
Recycling Kiosk											P	P	P	C	C	P	P
Restaurant/Prepared Food Sales											P	P	C	C		P	P
Restaurant/Prepared Food Sales with beer/wine off-premises consumption																C	C
Restaurant/Prepared Food Sales with drive thru											C	C				P	P
Retail Store (Misc.) with Drive Thru Service											C	C				C	P
Retail Store (Misc.) without Drive Thru Service (Under 100,000 s.f. Bldg.)											C	C				P	P
Retail Store (100,000 s.f. or more Bldg.)																C	P
Retail Store (over 10,000 s.f. or more Bldg.) outside sales											C	C		C		C	P
Retail Store (under 10,000 s.f. or more Bldg.) outside sales											C	C		C		P	P
Retail Store (under 10,000 s.f. or more Bldg.) no outside sales											P	P		C		P	P
Security Systems Installation Company																	P
Shopping Center (Over 5 Acres)																P	P
Studio Tattoo or Body Piercing											C	C		C		P	P
Temporary Outdoor Retail Sales / Commercial Promotion (4 day time limit; Permit Required by Building Official)											P	P		C		P	P
Upholstery Shop (Non-Auto)																	P
Veterinarian (Indoor Kennels)											C	C				C	P
Woodworking Shop (Ornamental)											P	P		P		P	P
Transportation and Automotive Uses																	

TABLE 9.1 LAND USE MATRIX

TYPES OF LAND USES	AR	SF-11	D	DR	TH	PHZL	MF12	MF18	MF24	MR	MU	VMU	P	NC	OP	CC	GC
General Vehicular Sales and Service											C	C				P	P
Auto Body Repair																	C
Auto Muffler Shop																P	P
Auto Paint Shop																	C
Auto Repair (General)											C	C				C	P
Auto Repair as an Accessory Use to Retail Sales											C	C				P	P
Auto Tire Repair/Sales (Indoor)											C	C				P	P
Auto Wrecker Service/Tow Yard																	
Car Wash (Self Service; Automated)											C	C				C	P
Full Service Car Wash (Detail Shop)											C	C				P	P
Heavy Load Vehicle Sales/Repair																	
Limousine/Taxi Service											C	C				P	P
Public Garage/Parking Structure											C	C	C		C	C	C
Tire Sales (Outdoors/Storage)																C	P
Transit Terminal																C	C
Truck Terminal																	C
Amusement and Recreational Uses																	
Amusement Services or Venues (Indoors)											C	C				C	P
Amusement Services or Venues (Outdoors)	C	C	C	C	C	C	C	C	C		C	C	C				P
Bar											C	C				C	C
Billiard/Pool Facility/Nightclub (Three or More Tables) No alcohol consumption																C	P
Smoking Lounge											C	C		C		C	P
Broadcast Station (with Tower)													P				
Charitable Gaming Facility																	C
Civic/Conference Center											P	P	P			C	P
Country Club (Private)	C	C	C	C	C	C	C	C	C		C	C		C		C	C
Dance Hall/Dancing Facility																C	P
Day Camp	C												C				P
Driving Range																	P
Fair Ground													P				

TABLE 9.1 LAND USE MATRIX

TYPES OF LAND USES	AR	SF-11	D	DR	TH	PHZL	MF12	MF18	MF24	MR	MU	VMU	P	NC	OP	CC	GC
Health Club (Physical Fitness; Indoors Only)											P	P		P		P	P
Motion Picture Theater (Indoors)											C	C				C	P
Motion Picture Studio, Commercial Film																	P
Museum (Indoors Only)											P	P	P	P		P	P
On-Premises Consumption of Alcohol											C	C		C		C	C
Park and/or Playground	P	P	P	P	P	P	P	P	P	P	P	P	P	P		P	P
Travel Trailers/RVs (Short Term Stays)																	P
Rodeo Grounds													C				
RV/Travel Trailer Sales																	P
Special Event Facility																	C
Tennis Court (Lighted)	C	C	C	C	P	C	P	P	P	P	C	C	P			C	C
Theater (Non-Motion Picture; Live Drama)											C	C	P			C	P
Institutional/Governmental Uses																	
Adult Day Care (No Overnight Stay)											P	P	P	C		P	P
Antenna (Non-Commercial)																	See Section 5.1.6.3
Antenna (Commercial)																	See Section 5.1.6.3
Assisted Living Facility/Hospice							P	P	P		P	P		C		P	P
Broadcast Towers (Commercial)																	See Section 5.1.6.3
Cellular Communications Tower/PSS																	See Section 5.1.6.3
Cemetery and/or Mausoleum	C												P				
Child Day Care (Business)											P	P	C	C		P	P
Meeting Place/Nonreligious				C	C	C	C				P	P		C		P	P
Place of Religious Assembly/Church	P	P	P	P	P	P	P	P	P	P	P	P	P	P	P	P	P
Clinic (Medical)											P	P	P	C	P	P	P
Electrical Generating Plant													C				
Electrical Substation	C	C	C	C	C	C	C	C	C	C	C	C	C	C		C	C
Emergency Care Clinic											P	P		C		P	P
Franchised Private Utility (not listed)																	See Section 5.1.6.3
Fraternal Organization/Civic Club											P	P		C		P	P
Governmental Building or Use (Municipal, State or Federal)	P	P	P	P	P	P	P	P	P	P	P	P	P	P	P	P	P

TABLE 9.1 LAND USE MATRIX

TYPES OF LAND USES	AR	SF-11	D	DR	TH	PHZL	MF12	MF18	MF24	MR	MU	VMU	P	NC	OP	CC	GC
Heliport											C	C	C				C
Helistop (Non-Emergency)													C				
Household Care Facility	C	C	C	C	C	C	C	C	C	C	C	C	P				
Hospital (Acute Care/Chronic Care)							C	C	C		C	C	P	C	C	C	P
Nursing/Convalescent Home							P	P	P		P	P		C		P	P
Philanthropic organization											P	P		C	P	P	P
Post Office (Private)											P	P	P	P	P	P	P
Post Office (Governmental)	C	C	C	C	C	C	C	C	C	C	P	P	P	P	P	P	P
Radio/Television Tower (Commercial)	See Section 5.1.6.3																
Rectory/Parsonage with Place of Worship	P	P	P	P	P	P	P	P	P	P	P	P	P	P		P	P
Retirement Home/Home for the Aged							P	P	P		P	P				P	P
School, K through 12 (Public or Private)	P	P	P	P	P	P	P	P	P	P	P	P	P	P		P	P
School, Vocational (Business/Commercial Trade)											C	C	P	C		P	P
University or College													P				
Commercial and Wholesale Trade Uses																	
Auction Sales (Non-Vehicle)																	P
Bio-Medical Facilities																	
Caterer											P	P		C		C	C
Extermination Service																	P
Feed and Grain Store																	P
Furniture Manufacture																	
Maintenance/Janitorial Service											C	C		C			P
Manufactured Home Sales																	
Metal Fabrication Shop																	C
Moving Storage Company																	C
Portable Building Sales																	P
Taxidermist																	P
Transfer Station (Refuse/Pick-up)																	
Veterinarian (Outdoor Kennels or Pens)	C																
Warehouse/Office and Storage																	C
Welding Shop																	

TABLE 9.1 LAND USE MATRIX

TYPES OF LAND USES	AR	SF-11	D	DR	TH	PHZL	MF12	MF18	MF24	MR	MU	VMU	P	NC	OP	CC	GC
Industrial/Manufacturing Uses																	
Aircraft Support and Related Services													P				
Airport													P				
Manufacturing																	
Contractor's Office/Sales, With Outside Storage including Vehicles																	
Contractor's Temporary On-Site Construction Office (only with permit)								Issued by	Building Official								
Distribution Center																	
Electronic Assembly/High Tech Manufacturing																	P
Engine Repair/Motor Manufacturing Re-Manufacturing and/or Repair																	
Food Processing (no Outside Public Consumption)																	
Laboratory Equipment Manufacturing																	
Leather Products Manufacturing																	
Machine Shop																	
Manufacturing Processes not Listed																	
Marble or Stone Finishing																	
Micro Brewery (onsite mfg. and sales)											C	C				C	C
Motor Freight Terminal																	
Outside Storage (as primary use)																	C
Paint Manufacturing																	
Petroleum Bulk Storage																	
Plastic Products Molding/Reshaping																	
Research Lab (Non-Hazardous)															C		C
Sand/Gravel Sales (Storage or Sales)																	
Sign Manufacturing																	
Stone/Clay/Glass Manufacturing																	
Wrecking/Junk Yard																	

(Ord. No. 2020-60, 9-1-2020)

Multiple Family Residential District (MF-18) VS. Character District 5 (CD-5)

Section 5.1.1.2 Land Use Matrix

Neighborhood Commercial (N-CM)

*Recommended by the Planning and Zoning Commission

TABLE 5.1 LAND USE MATRIX

TYPES OF LAND USES	CONVENTIONAL RESIDENTIAL				NEIGHBORHOOD DENSITY DISTRICTS					CHARACTER DISTRICTS						SPECIAL DISTRICTS						DEFINITION USE STANDARDS	
	FD	SF-R	SF-6	SF-4.5	ND-3	ND-3.2	ND-3.5	ND-4	N-CM	CD-1	CD-2	CD-2.5	CD-3	CD-4	CD-5	CD-5D	BP	HC	LI	HI	MH		CM
AGRICULTURAL USES																							
Barns or agricultural buildings	P	L	--	--	--	--	--	--	--	P	P	--	L	--	--	--	--	P	--	--	--	--	Section 5.1.2.1
Stables	P	L	--	--	--	--	--	--	--	--	P	--	L	--	--	--	--	P	--	--	--	--	Section 5.1.2.2
Community Garden	P	P	L	L	L	L	L	L	--	P	P	L	L	L	L	L	--	P	P	P	P	P	Section 5.1.2.3
Urban Farm	P	C	C	C	C	C	L	L	C	P	P	L	L	L	C	C	--	P	P	--	P	C	Section 5.1.2.4
Plant Nursery	L	--	--	--	--	--	--	--	P	--	L	--	--	--	P	P	P	P	P	P	--	P	Section 5.1.2.5
ACCESSORY USES AND STRUCTURES																							
Accessory Building/Structure	P	P	P	P	P	P	P	P	P	P	P	P	P	P	P	P	P	P	P	P	P	P	Section 5.1.3.1
Accessory Dwelling Unit	L	L	L	L	L	L	L	P	P	--	P	L	L	P	P	P	--	--	--	--	--	--	Section 5.1.3.1
Accessory Use, except as listed below:	P	P	P	P	P	P	P	P	P	P	P	P	P	P	P	P	P	P	P	P	P	P	Section 5.1.3.2
Outdoor Storage	--	--	--	--	--	--	--	--	--	--	--	--	--	--	--	--	P	P	P	P	--	P	Section 5.1.3.2
Outdoor Display	--	--	--	--	--	--	--	L	--	--	--	--	--	L	L	P	P	--	--	--	--	L	Section 5.1.3.2
Food Truck	--	--	--	--	--	--	--	P	--	--	--	--	--	P	P	P	P	P	P	P	--	P	Section 5.1.3.1
Drive-thru or Drive-in	--	--	--	--	--	--	--	C	--	--	--	--	--	C	C	--	P	--	--	--	--	P	Section 5.1.3.2
Home Occupation	L	L	L	L	L	L	L	L	--	--	L	L	L	L	--	--	--	--	--	--	--	--	Section 5.1.3.4
Family Home Care	P	P	P	P	P	P	P	P	--	--	P	P	P	P	--	--	--	--	--	--	--	--	Section 5.1.3.5
Short Term Rental	L	L	L	L	L	L	L	L	P	--	L	L	L	P	P	P	--	--	--	--	L	P	Section 5.1.3.6
RESIDENTIAL USES																							
Single Family Detached / Tiny Home	P	L	L	L	L	L	L	L	--	--	P	L	P	P	--	--	--	--	--	--	P	--	Section 5.1.4.1
LEGEND																							
P	Permitted Use	L	Limited Use	C	Conditional Use	--	Uses Not Permitted																

TABLE 5.1 LAND USE MATRIX

TYPES OF LAND USES	CONVENTIONAL RESIDENTIAL				NEIGHBORHOOD DENSITY DISTRICTS					CHARACTER DISTRICTS						SPECIAL DISTRICTS						DEFINITION USE STANDARDS	
	FD	SF-R	SF-6	SF-4.5	ND-3	ND-3.2	ND-3.5	ND-4	N-CM	CD-1	CD-2	CD-2.5	CD-3	CD-4	CD-5	CD-5D	BP	HC	LI	HI	MH		CM
Cottage Court	--	--	--	--	--	--	L	L	--	--	--	--	P	P	--	--	--	--	--	--	--	--	Section 5.1.4.1
Two Family	--	--	--	--	--	--	L	L	--	--	--	--	P	P	--	--	--	--	--	--	--	--	Section 5.1.4.1
Single Family Attached	--	--	--	--	L	L	L	L	L	--	--	--	P	P	P	P	--	--	--	--	--	--	Section 5.1.4.1
Small Multi-Family (up to 9 units)	--	--	--	--	--	--	L	L	L	--	--	--	--	P	P	P	--	--	--	--	--	--	Section 5.1.4.1
Courtyard Housing (up to 24 units)	--	--	--	--	--	--	--	L	L	--	--	--	--	P	P	P	--	--	--	--	--	--	Section 5.1.4.1
Multi-family (10 or more units)	--	--	--	--	--	--	--	--	--	--	--	--	--	P	P	P	--	--	--	--	--	--	Section 5.1.4.1
Purpose Built Student Housing	--	--	--	--	--	--	--	--	--	--	--	--	--	--	C	C	--	--	--	--	--	--	Section 5.1.4.1
Manufactured Home	--	--	--	--	--	--	--	--	--	--	--	--	--	--	--	--	--	--	--	--	P	--	Section 5.1.4.1
Mobile Home Community / Manufactured Home Park / Tiny Home Village	--	--	--	--	--	--	--	--	--	--	--	--	--	--	--	--	--	--	--	--	P	--	Section 5.1.4.1
Community Home	L	L	L	L	L	L	L	P	P	--	P	L	P	P	P	P	--	--	--	--	L	--	Section 5.1.4.12
Fraternity or Sorority Building	--	--	--	--	--	--	--	C	C	--	--	--	--	C	P	P	--	--	--	--	--	--	Section 5.1.4.12
COMMERCIAL USES																							
Professional Office	--	--	--	--	--	--	--	L	P	--	--	--	--	L	P	P	P	P	P	--	--	P	Section 5.1.5.1
Medical, except as listed below:	--	--	--	--	--	--	--	L	P	--	--	--	--	L	P	P	P	P	--	--	--	P	Section 5.1.5.2
Urgent care, emergency clinic, or hospital	--	--	--	--	--	--	--	--	P	--	--	--	--	--	P	P	P	P	P	--	--	P	Section 5.1.5.2
Nursing/ retirement home	--	--	--	--	--	--	--	P	P	--	--	--	--	P	P	P	--	P	--	--	--	P	Section 5.1.5.2
Personal Services, except as listed below:	--	--	--	--	--	--	--	L	P	--	--	--	--	L	P	P	P	P	--	--	--	P	Section 5.1.5.3

LEGEND							
P	Permitted Use	L	Limited Use	C	Conditional Use	--	Uses Not Permitted

TABLE 5.1 LAND USE MATRIX

TYPES OF LAND USES	CONVENTIONAL RESIDENTIAL				NEIGHBORHOOD DENSITY DISTRICTS					CHARACTER DISTRICTS						SPECIAL DISTRICTS						DEFINITION USE STANDARDS	
	FD	SF-R	SF-6	SF-4.5	ND-3	ND-3.2	ND-3.5	ND-4	N-CM	CD-1	CD-2	CD-2.5	CD-3	CD-4	CD-5	CD-5D	BP	HC	LI	HI	MH		CM
Animal care (indoor)	C	--	--	--	--	--	--	--	P	--	--	--	--	--	P	P	P	P	--	--	--	P	Section 5.1.5.3
Animal care (outdoor)	C	--	--	--	--	--	--	--	--	--	--	--	--	--	--	--	--	C	--	--	--	C	Section 5.1.5.3
Funeral Home	--	--	--	--	--	--	--	--	C	--	--	--	--	--	C	C	P	P	--	--	--	P	Section 5.1.5.3
Tattoo, body piercing	--	--	--	--	--	--	C	C	C	--	--	--	--	C	P	P	--	P	--	--	--	P	Section 5.1.5.3
Adult Oriented Businesses	See Section 18, Article 6 of the City Code																						
All Retail Sales, except as listed below:	--	--	--	--	--	--	L	P	--	--	--	--	L	P	P	P	P	--	--	--	P	Section 5.1.5.4	
Gasoline Sales	--	--	--	--	--	--	--	L	--	--	--	--	--	C	C	C	P	--	--	--	C	Section 5.1.5.4	
Truck stop	--	--	--	--	--	--	--	--	--	--	--	--	--	--	--	--	L	--	--	--	--	--	Section 5.1.5.4
Building material sales	--	--	--	--	--	--	--	C	--	--	--	--	--	C	C	P	P	P	P	--	P	Section 5.1.5.4	
Vehicle Sales/ Rental	--	--	--	--	--	--	--	C	--	--	--	--	--	C	C	--	P	--	--	--	P	Section 5.1.5.4	
Pawnshop	--	--	--	--	--	--	--	C	--	--	--	--	C	P	P	--	P	--	--	--	P	Section 5.1.5.4	
Restaurant/ Bar, as listed below:																							
Eating Establishment	--	--	--	--	--	--	L	P	--	--	--	--	L	P	P	P	P	--	--	--	P	Section 5.1.5.5	
Bar	--	--	--	--	--	--	--	C	--	--	--	--	--	C	C	C	C	--	--	--	C	Section 5.1.5.5	
Mobile Food Court	--	--	--	--	--	--	--	C	--	--	--	--	--	P	P	C	--	--	--	--	--	Section 5.1.5.5	

LEGEND							
P	Permitted Use	L	Limited Use	C	Conditional Use	--	Uses Not Permitted

TABLE 5.1 LAND USE MATRIX

TYPES OF LAND USES	CONVENTIONAL RESIDENTIAL				NEIGHBORHOOD DENSITY DISTRICTS					CHARACTER DISTRICTS						SPECIAL DISTRICTS						DEFINITION USE STANDARDS	
	FD	SF-R	SF-6	SF-4.5	ND-3	ND-3.2	ND-3.5	ND-4	N-CM	CD-1	CD-2	CD-2.5	CD-3	CD-4	CD-5	CD-5D	BP	HC	LI	HI	MH		CM
Sale of Alcohol for on premise consumption	--	--	--	--	--	--	--	C	C	--	--	--	--	C	C	C	C	C	--	--	--	C	Section 5.1.5.5
Overnight Lodging, as listed below:																							Section 5.1.5.6
Bed and Breakfast (up to 8 rooms)	L	C	C	C	C	C	L	L	P	--	P	C	C	P	P	P	--	--	--	--	--	P	Section 5.1.5.6
Boutique Hotel (9 - 30 rooms)	--	--	--	--	--	--	--	C	P	--	--	--	--	P	P	P	--	--	--	--	--	P	Section 5.1.5.6
Hotel/ Motel (more than 30 rooms)	--	--	--	--	--	--	--	--	P	--	--	--	--	--	P	P	C	--	--	--	--	P	Section 5.1.5.6
Outdoor Recreation, except as listed below:	--	--	--	--	--	--	--	--	C	--	--	--	--	--	P	C	L	P	--	--	--	P	Section 5.1.5.7
Golf Course	C	C	C	C	C	C	C	C	C	C	C	C	C	C	C	C	--	--	--	--	C	C	Section 5.1.5.7
Traveler Trailers/ RVs Short Term stays	P	--	--	--	--	--	--	--	--	--	--	--	--	--	--	--	--	P	--	--	P	--	Section 5.1.5.7
Shooting Range	C	--	--	--	--	--	--	--	--	--	--	--	--	--	--	--	--	C	--	--	--	C	Section 5.1.5.7
Indoor Recreation, except as listed below:	--	--	--	--	--	--	--	--	P	--	--	--	--	--	P	P	P	P	P	P	--	P	Section 5.1.5.8
Gym/ Health club	--	--	--	--	--	--	--	L	P	--	--	--	--	L	P	P	P	P	P	P	--	P	Section 5.1.5.8
Smoking Lounge	--	--	--	--	--	--	--	--	C	--	--	--	--	--	P	C	--	--	--	--	--	P	Section 5.1.5.8
Charitable Gaming Facility	--	--	--	--	--	--	--	--	--	--	--	--	--	--	C	--	--	C	--	--	--	C	Section 5.1.5.8
Special Event Facility	C	C	--	--	--	--	--	--	C	--	C	--	--	--	--	--	P	--	--	--	--	--	5.1.5.9
PUBLIC & INSTITUTIONAL																							
Civic, except as listed below:	P	L	L	L	L	L	L	P	P	L	L	L	L	P	P	P	P	P	P	P	P	P	Section 5.1.6.1
Day Care Center	C	--	--	--	C	C	C	L	P	--	C	C	C	L	P	P	P	P	--	--	--	P	Section 5.1.6.1
Parks, Open Space, and Greenways	P	P	P	P	P	P	P	P	P	P	P	P	P	P	P	P	P	P	P	P	P	P	Section 5.1.6.2
Minor Utilities	P	P	P	P	P	P	P	P	P	P	P	P	P	P	P	P	P	P	P	P	P	P	Section 5.1.6.3
Major Utilities	--	--	--	--	--	--	--	--	--	--	--	--	--	--	--	--	C	C	C	C	--	--	Section 5.1.6.3

TABLE 5.1 LAND USE MATRIX

TYPES OF LAND USES	CONVENTIONAL RESIDENTIAL				NEIGHBORHOOD DENSITY DISTRICTS					CHARACTER DISTRICTS						SPECIAL DISTRICTS						DEFINITION USE STANDARDS	
	FD	SF-R	SF-6	SF-4.5	ND-3	ND-3.2	ND-3.5	ND-4	N-CM	CD-1	CD-2	CD-2.5	CD-3	CD-4	CD-5	CD-5D	BP	HC	LI	HI	MH		CM
Antenna	See Section 5.1.6.3D																						
INDUSTRIAL																							
Light Industrial	--	--	--	--	--	--	--	--	--	--	--	--	--	--	C	--	--	--	P	P	--	C	Section 5.1.7.1
Light Manufacturing	--	--	--	--	--	--	--	--	C	--	--	--	--	--	P	P	P	P	P	P	--	C	Section 5.1.7.2
Vehicle Service, as listed below:																						Section 5.1.7.3	
Car Wash	--	--	--	--	--	--	--	--	--	--	--	--	--	--	--	--	--	P	P	P	--	C	Section 5.1.7.3
Vehicle repair (minor)	--	--	--	--	--	--	--	--	C	--	--	--	--	--	P	P	--	P	P	P	--	C	Section 5.1.7.3
Vehicle repair (major)	--	--	--	--	--	--	--	--	--	--	--	--	--	--	--	--	--	P	--	--	--	C	Section 5.1.7.3
Warehouse & Distribution	--	--	--	--	--	--	--	--	--	--	--	--	--	--	C	--	C	P	P	P	--	C	Section 5.1.7.4
Waste-Related service	--	--	--	--	--	--	--	--	--	--	--	--	--	--	C	--	--	C	C	C	--	--	Section 5.1.7.5
Wholesale trade	--	--	--	--	--	--	--	--	--	--	--	--	--	--	--	--	C	P	P	P	--	C	Section 5.1.7.6
Self Storage	--	--	--	--	--	--	--	--	--	--	--	--	--	--	--	--	--	--	--	--	--	C	Section 5.1.7.7
Research and Development	--	--	--	--	--	--	--	--	--	--	--	--	--	--	C	C	P	P	P	P	--	C	Section 5.1.7.8
Wrecking/Junk Yard	--	--	--	--	--	--	--	--	--	--	--	--	--	--	--	--	--	--	--	P	--	--	Section 5.1.7.9

LEGEND							
P	Permitted Use	L	Limited Use	C	Conditional Use	--	Uses Not Permitted

(Ord. No. 2020-60, 9-1-2020; Ord. No. 2021-47, 8-3-21, Ord. No. 2023-72, 10-17-2023)

Zoning District Comparison Chart

Topic	Existing Zoning: Multifamily MF-18	Proposed Zoning: Character District – 5 (CD-5)	P&Z Recommended Zoning: Neighborhood Commercial (N-CM)
Zoning Description	The MF-18 Multiple-Family Residential District is intended for development of multiple-family, apartment residences at not more than 18 units per acre. This district should be located adjacent to a major thoroughfare and may serve as a buffer between low or medium density residential development & nonresidential development or high traffic roadways.	The CD-5 district is primarily intended to provide a variety of residential, retail, service, and commercial uses. To promote walkability and compatibility, auto-oriented uses are restricted. CD-5 promotes mixed use and pedestrian-oriented activity.	The N-CM district is intended to serve as a pedestrian oriented mixed use corridor located within close proximity to primarily residential areas. N-CM should be applied along predominantly commercial corridors within existing neighborhood areas on the Preferred Scenario Map. The N-CM district creates pedestrian friendly corridors and gateways to residential areas and provides for appropriate buffers and transitions to adjacent residential land uses.
Uses	Residential (<i>See Land Use Matrix</i>)	Residential, Commercial, Office, etc. (<i>See Land Use Matrix</i>)	Commercial, Office, Medical, etc. (<i>See Land Use Matrix</i>)
Parking Location	No location standards	No parking in the 1st layer; Parking allowed in 2 nd layer along secondary street only	No parking in 1 st layer; Parking allowed in 2 nd & 3 rd layer
Parking Standards	Dependent upon use	Dependent upon use	Dependent upon use
Max Residential Units per acre	18 units per acre (max)	N/A	N/A
Occupancy Restrictions	Restrictions do apply	N/A	N/A
Landscaping	Tree and shrub requirements	Tree and shrub requirements	Tree and shrub requirements
Building Height (max)	4 stories	2 stories (min), 5 stories (max) *Additional stories can be allowed by City Council via alternative compliance	3 stories maximum, no minimum
Setbacks	10' minimum front, 15' side, and 10' rear	0' minimum/12' max front, 0' side, and 0' rear	5' minimum/12' max front, 0' side, and 0' rear
Impervious Cover (max)	75%	100%	80%
Lot Sizes	7 Acres (Max)	Allows a variety of lot sizes depending on Building Type with 1,100 sq ft in area and 15' lot in width being the smallest allowed minimums	Allows a variety of lot sizes depending on Building Type with 1,100 sf ft in area and 15 ft lot in width being the smallest allowed minimums
Streetscapes	Residential Street: 5' sidewalk for lots smaller than 1 acre, street trees every 40' on center average, 7' planting area between sidewalk and street required.	Main Street: 10' sidewalk, street trees every 35' on center average, 7' planting area between sidewalk and street required	Mixed Use Conventional
Blocks	3,000 ft. block perimeter max	2,000 ft. block perimeter max	2,000 ft. block perimeter max

Section 4.2.1.2 Building Types Allowed by District

Building types are allowed by district as set forth below.

TABLE 4.10 BUILDING TYPES ALLOWED BY DISTRICT















		FD CD-2 SF-R	SF-6 SF 4.5	ND-3	ND-3.5	ND-4	N-CM	CD-3	CD-4	CD-5	CD-5D	HC, BP LI, HI	CM
	ACCESSORY DWELLING UNIT	■	■	■	■	■	■	■	■	■	■	--	--
	HOUSE	■	■	■	■	■	--	■	■	--	--	--	--
	COTTAGE COURT	--	--	--	■	--	--	■	--	--	--	--	--
	DUPLEX	--	--	--	■	--	--	■	■	--	--	--	--
	ZERO LOT LINE HOUSE	--	--	■	■	--	--	■	--	--	--	--	--
	TOWNHOUSE	--	--	--	■	■	■	--	■	■	■	--	--
	SMALL MULTI-FAMILY	--	--	--	■	■	■	--	--	--	--	--	--
	COURTYARD HOUSING	--	--	--	--	■	--	--	■	--	--	--	--
	APARTMENT	--	--	--	--	--	--	--	■	■	■	--	--

TABLE 4.10 BUILDING TYPES ALLOWED BY DISTRICT

		FD CD-2 SF-R	SF-6 SF 4.5	ND-3	ND-3.5	ND-4	N-CM	CD-3	CD-4	CD-5	CD-5D	HC, BP LI, HI	CM
	LIVE/WORK	--	--	--	--	--	■	--	■	■	■	--	■
	NEIGHBORHOOD SHOPFRONT	--	--	--	--	■	■	--	■	--	--	--	--
	MIXED USE SHOPFRONT	--	--	--	--	--	■	--	--	■	■	--	■
	GENERAL COMMERCIAL	--	--	--	--	--	--	--	--	--	--	■	■
	CIVIC	■	■	■	■	■	■	■	■	■	■	■	■

LEGEND

■ =Allowed

-- =Not Allowed

(Ord. No. 2020-60, 9-1-2020)

D. Determination of Intensity

1. For the purpose of determining a less intense zoning classification under subsections B.3 and C.2, the following Table 2.3 shall determine intensity of zoning districts in the order listed with Character District 1 (CD-1) being the least intense and Heavy Industrial (HI) being the most intense. Future Development (FD) is a default zoning classification available only upon annexation and may not be recommended or approved as a less intense zoning district in connection with an initial request for a more intense zoning district classification.

TABLE 2.3 DETERMINATION OF INTENSITY

Character District 1	CD-1
Character District 2	CD-2
Single Family Rural	SF-R
Single Family 6	SF-6
Single Family 4.5	SF-4.5
Character District 2.5	CD-2.5
Manufactured Home	MH
Neighborhood Density 3	ND-3
Character District 3	CD-3
Neighborhood Density 3.2	ND-3.2
Neighborhood Density 3.5	ND-3.5
Neighborhood Density 4	ND-4
Character District 4	CD-4
Neighborhood Commercial	N-CM
Character District 5	CD-5
Character District 5 Downtown	CD-5D
Commercial	CM
Business Park	BP
Heavy Commercial	HC
Light Industrial	LI
Heavy Industrial	HI

(Ord. No. 2020-60, 9-1-2020, Ord. No. 2023-72, 10-17-2023)

Section 2.5.1.4 Criteria for Approval

- A. In making a determination regarding a requested zoning change, the Planning and Zoning Commission and the City Council may consider the following factors:

1. Whether the proposed zoning map amendment implements the policies of the adopted Comprehensive Plan and preferred scenario map;
2. Whether the proposed zoning map amendment is consistent with any adopted small area plan or neighborhood character study for the area;
3. Whether the proposed zoning map amendment implements the policies of any applicable plan adopted by City Council;
4. Whether the proposed zoning map amendment is consistent with any applicable development agreement in effect;
5. Whether the uses permitted by the proposed change in zoning district classification and the standards applicable to such uses shall be appropriate in the immediate area of the land to be reclassified;
6. Whether the proposed zoning will reinforce the existing or planned character of the area;
7. Whether the site is appropriate for the development allowed in the proposed district;
8. Whether there are substantial reasons why the property cannot be used according to the existing zoning;
9. Whether there is a need for the proposed use at the proposed location;
10. Whether the City and other service providers will be able to provide sufficient public facilities and services including schools, roads, recreation facilities, wastewater treatment, water supply and stormwater facilities, public safety, and emergency services, while maintaining sufficient levels of service to existing development;
11. Whether the proposed rezoning will have a significant adverse impact on property in the vicinity of the subject property;
12. For requests to a Neighborhood Density District, whether the proposed amendment complies with the compatibility of uses and density in Section 4.1.2.5.