




**ZC-18-10**  
**128 Windmill Dr.**  
**D to ND-3.5**  
**Map Date: 8/23/2018**

-  Subject Property
-  In Favor
-  Opposed



This product is for informational purposes and may not have been prepared for or be suitable for legal, engineering, or surveying purposes. It does not represent an on-the-ground survey and represents only the approximate relative location of property boundaries.