

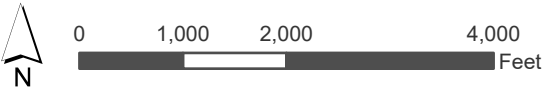


-  Subject Property
-  Parcel
-  ETJ

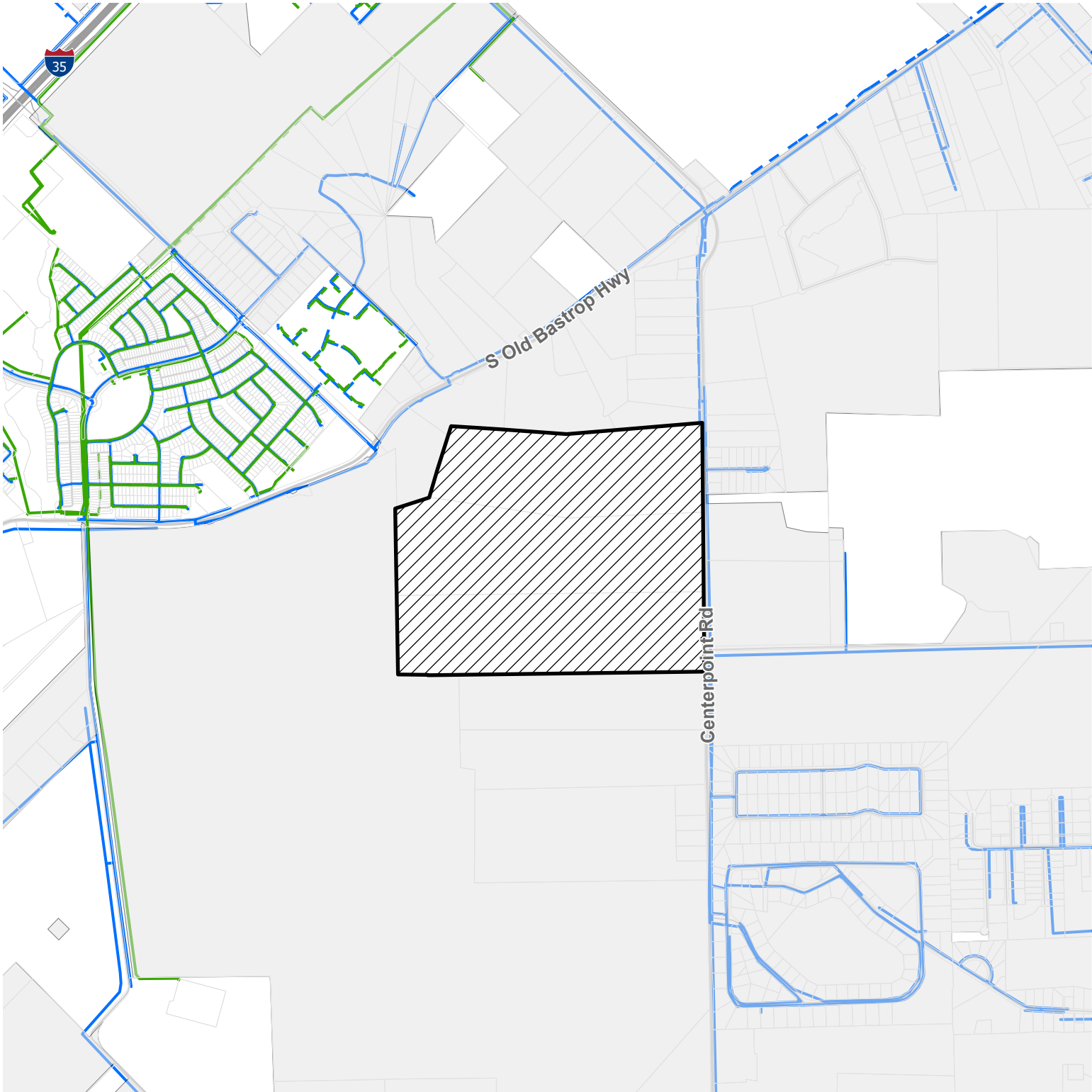


This product is for informational purposes and may not have been prepared for or be suitable for legal, engineering, or surveying purposes. It does not represent an on-the-ground survey and represents only the approximate relative location of property boundaries.

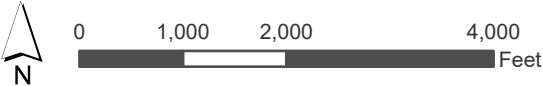
Date: 12/31/2024







- Subject Property
- Parcel
- ETJ
- Sanitary Main Active
- Sanitary Main Proposed
- Potable Water Main Active
- Potable Water Main Proposed



This product is for informational purposes and may not have been prepared for or be suitable for legal, engineering, or surveying purposes. It does not represent an on-the-ground survey and represents only the approximate relative location of property boundaries.

Date: 12/31/2024

