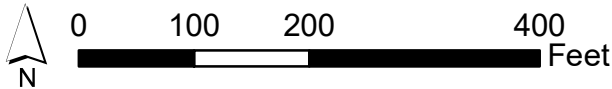


PDA-21-04
Aerial View
Rattler Storage - 1850 Old Ranch Road 12



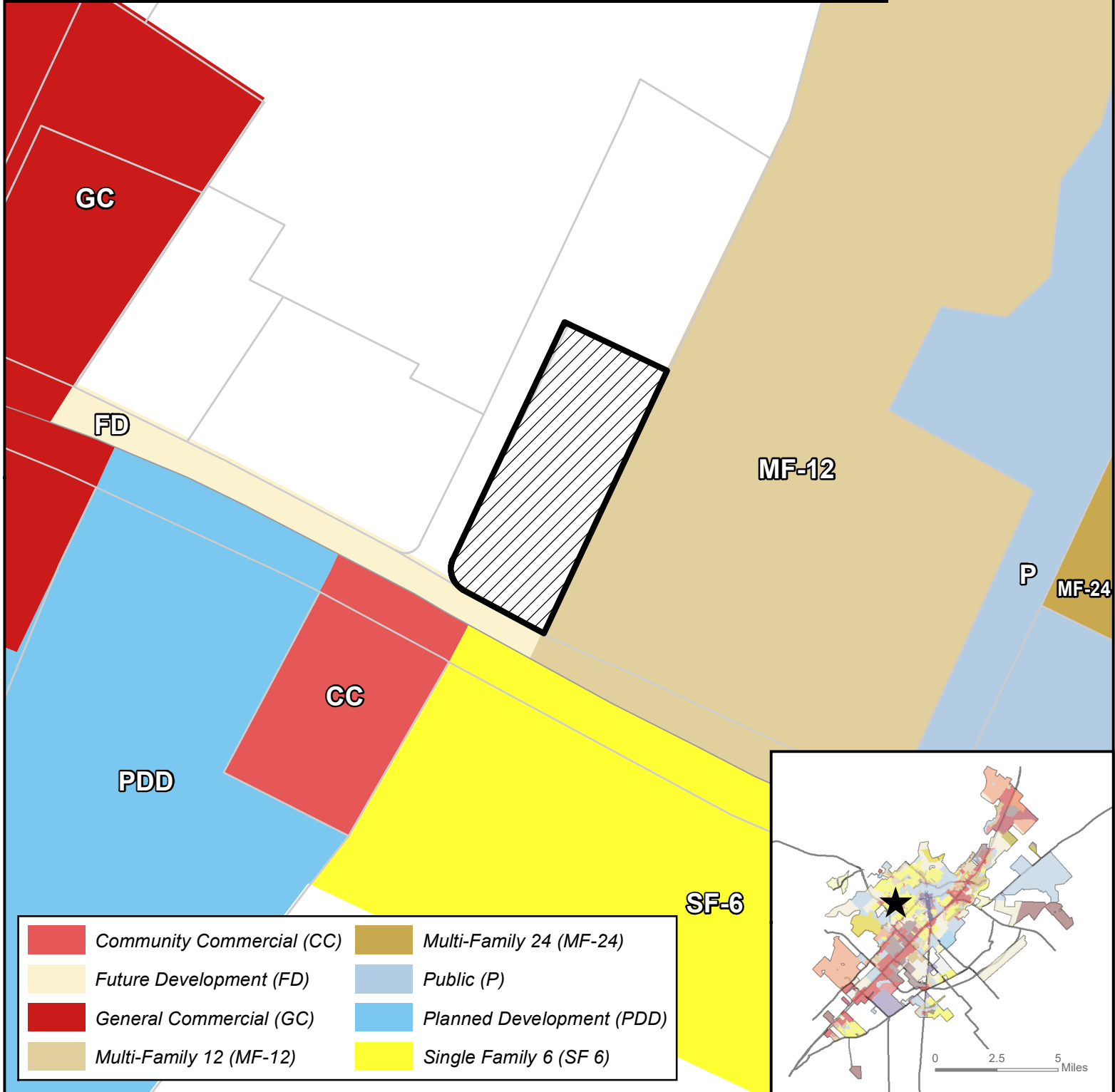
- ★ Site Location
- Subject Property
- Parcel
- City Limit











This product is for informational purposes and may not have been prepared for or be suitable for legal, engineering, or surveying purposes. It does not represent an on-the-ground survey and represents only the approximate relative location of property boundaries. Imagery from 2017.





Map Date: 7/30/2021

PDA-21-04 Existing Zoning Ranch Road Storage — 1850 Old Ranch Road 12



	Community Commercial (CC)		Multi-Family 24 (MF-24)
	Future Development (FD)		Public (P)
	General Commercial (GC)		Planned Development (PDD)
	Multi-Family 12 (MF-12)		Single Family 6 (SF 6)



-  **Site Location**
-  **Subject Property**
-  **Parcels**
-  **City Limit**



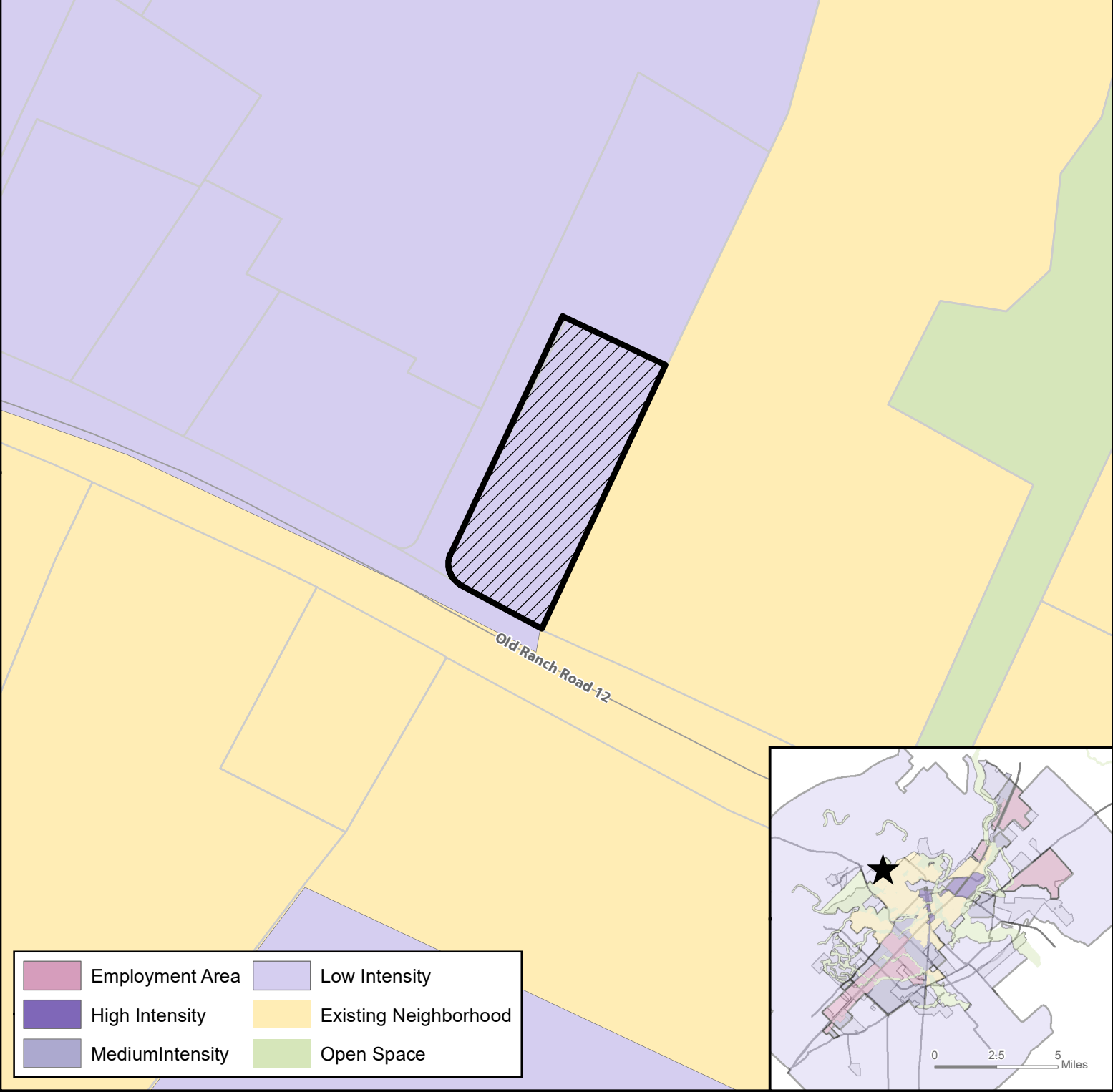
This product is for informational purposes and may not have been prepared for or be suitable for legal, engineering, or surveying purposes. It does not represent an on-the-ground survey and represents only the approximate relative location of property boundaries.

Map Date: 7/30/2021

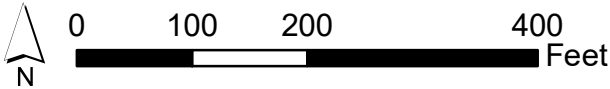
PDA-21-04

Preferred Scenario

Ranch Road Storage — 1850 Old Ranch Road 12



- ★ Site Location
- Subject Property
- Parcels
- City Limit



This product is for informational purposes and may not have been prepared for or be suitable for legal, engineering, or surveying purposes. It does not represent an on-the-ground survey and represents only the approximate relative location of property boundaries.

Map Date: 7/30/2021