

Zoning District Comparison Chart

Topic	Existing Zoning: Future Development (FD)	Proposed Zoning: Heavy Commercial (HC)
Zoning Description	The Future Development (FD) District is intended to serve as a temporary zoning district for properties that shall develop in the future but have been newly annexed and/or are not yet ready to be zoned for a particular Use. Characterized by primarily agricultural use with woodlands and wetlands and scattered buildings.	Heavy Commercial (HC) is intended to accommodate auto oriented and other heavy commercial uses. Development should be operated in a relatively clean and quiet manner, and should not be obnoxious to nearby residential or commercial uses.
Uses	Residential / Agricultural (See Land Use Matrix)	Primarily commercial and manufacturing uses with some allowances for and public/institutional and agricultural uses (See Land Use Matrix). Waste related services are permitted by right in this district.
Parking Location	No location standards	No location standards
Parking Standards	Dependent upon use	Depends on use.
Max Residential Units per acre	0.4 units per acre (max)	Residential uses are not permitted
Occupancy Restrictions	N/A	N/A
Landscaping	Tree and shrub requirements	Tree and shrub requirements
Building Height (max)	2 stories and 40'	4 stories and 62'
Setbacks	50' minimum front, 20' side, and 20% of total lot depth measured at point of greatest depth in rear	20' minimum front, 5' minimum side, 20' minimum rear
Impervious Cover (max)	30%	80%
Lot Sizes	Minimum 2 acres lot area, Minimum 200 ft lot width	6,000 sq. ft minimum
Streetscapes	Residential Street: 5' sidewalk for lots smaller than 1 acre, street trees every 40' on center average, 7' planting area between sidewalk and street required.	Conventional Street: 6' sidewalk, street trees every 40' on center average, 7' planting area between sidewalk and street required.
Blocks	No Block Perimeter Required	5,000 ft. Block Perimeter Max

CHAPTER 5. USE REGULATIONS

ARTICLE 1: ALLOWABLE USES

DIVISION 1: INTERPRETIVE RULES AND LAND USE MATRIX

Section 5.1.1.2 Land Use Matrix

Table 5.1 Land Use Matrix

TYPES OF LAND USES	CONVENTIONAL RESIDENTIAL				NEIGHBORHOOD DENSITY DISTRICTS				CHARACTER DISTRICTS						SPECIAL DISTRICTS					DEFINITION USE STANDARDS	
	FD	SF-R	SF-6	SF-4.5	ND-3	ND-3.5	ND-4	N-CM	CD-1	CD-2	CD-3	CD-4	CD-5	CD-5D	HC	LI	HI	MH	EC		CM
AGRICULTURAL USES																					
Barns or agricultural buildings	P	L	--	--	--	--	--	--	P	P	L	--	--	--	P	--	--	--	--		Section 5.1.2.1
Stables	P	L	--	--	--	--	--	--	--	P	L	--	--	--	P	--	--	--	--		Section 5.1.2.2
Community Garden	P	P	L	L	L	L	L	--	P	P	L	L	L	L	P	P	P	P	P		Section 5.1.2.3
Urban Farm	P	C	C	C	C	L	L	C	P	P	L	L	C	C	P	P	--	P	C		Section 5.1.2.4
Plant Nursery	L	--	--	--	--	--	--	P	--	L	--	--	P	P	P	P	P	--	P		Section 5.1.2.5
ACCESSORY USES AND STRUCTURES																					
Accessory Building/Structure	P	P	P	P	P	P	P	P	P	P	P	P	P	P	P	P	P	P	P		Section 5.1.3.1
Accessory Dwelling Unit	L	L	L	L	L	L	P	P	--	P	L	P	P	P	--	--	--	--	--		Section 5.1.3.1
Accessory Use, except as listed below:	P	P	P	P	P	P	P	P	P	P	P	P	P	P	P	P	P	P	P		Section 5.1.3.2
Outdoor Storage	--	--	--	--	--	--	--	--	--	--	--	--	--	--	P	L	P	--	L		Section 5.1.3.2
Outdoor Display	--	--	--	--	--	--	--	L	--	--	--	--	L	L	P	--	--	--	L		Section 5.1.3.2
Food Truck	--	--	--	--	--	--	--	P	--	--	--	--	P	P	P	P	P	--	P		Section 5.1.3.1
Drive-thru or Drive-in	--	--	--	--	--	--	--	C	--	--	--	--	C	C	P	--	--	--	P		Section 5.1.3.2
Home Occupation	L	L	L	L	L	L	L	--	--	L	L	L	--	--	--	--	--	--	--		Section 5.1.3.4
Family Home Care	P	P	P	P	P	P	P	--	--	P	P	P	--	--	--	--	--	--	--		Section 5.1.3.5
Short Term Rental	L	L	L	L	L	L	L	P	--	L	L	P	P	P	--	--	--	L	P		Section 5.1.3.6
RESIDENTIAL USES																					
Single Family Detached / Tiny Home	P	L	L	L	L	L	L	--	--	P	P	P	--	--	--	--	--	--	--		Section 5.1.4.1
Cottage Court	--	--	--	--	--	L	L	--	--	--	P	P	--	--	--	--	--	--	--		Section 5.1.4.1
Two Family	--	--	--	--	--	L	L	--	--	--	P	P	--	--	--	--	--	--	--		Section 5.1.4.1
Single Family Attached	--	--	--	--	L	L	L	L	--	--	P	P	P	P	--	--	--	--	--		Section 5.1.4.1
Small Multi-Family (up to 9 units)	--	--	--	--	--	L	L	L	--	--	--	P	P	P	--	--	--	--	--		Section 5.1.4.1
Courtyard Housing (up to 24 units)	--	--	--	--	--	--	L	L	--	--	--	P	P	P	--	--	--	--	--		Section 5.1.4.1
Multi-family (10 or more units)	--	--	--	--	--	--	--	--	--	--	--	P	P	P	--	--	--	--	--		Section 5.1.4.1
Purpose Built Student Housing	--	--	--	--	--	--	--	--	--	--	--	--	C	C	--	--	--	--	--		Section 5.1.4.1
Manufactured Home	--	--	--	--	--	--	--	--	--	--	--	--	--	--	--	--	--	P	--		Section 5.1.4.1

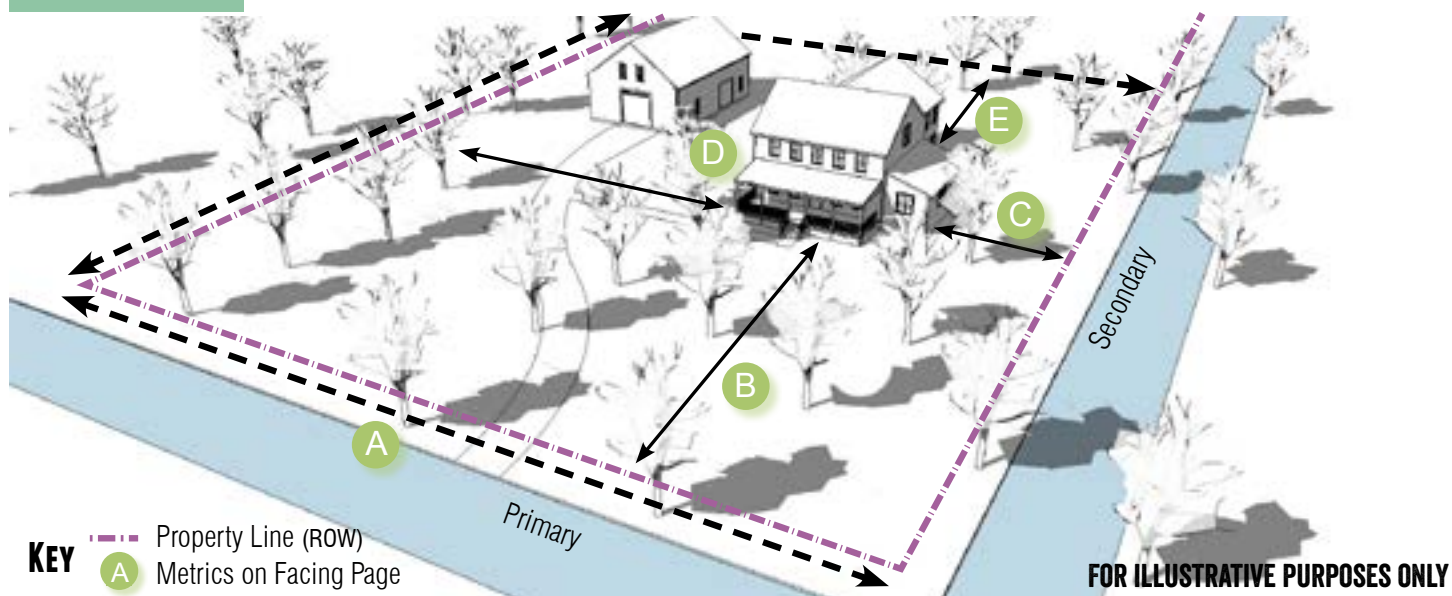
TYPES OF LAND USES	CONVENTIONAL RESIDENTIAL				NEIGHBORHOOD DENSITY DISTRICTS				CHARACTER DISTRICTS						SPECIAL DISTRICTS					DEFINITION USE STANDARDS	
	FD	SF-R	SF-6	SF-4.5	ND-3	ND-3.5	ND-4	N-CM	CD-1	CD-2	CD-3	CD-4	CD-5	CD-5D	HC	LI	HI	MH	EC		CM
Mobile Home Community / Manufactured Home Park / Tiny Home Village	--	--	--	--	--	--	--	--	--	--	--	--	--	--	--	--	--	P	--		Section 5.1.4.1
Community Home	L	L	L	L	L	L	P	P	--	P	P	P	P	P	--	--	--	L	--		Section 5.1.4.12
Fraternity or Sorority Building	--	--	--	--	--	--	C	C	--	--	--	C	P	P	--	--	--	--	--		Section 5.1.4.12
COMMERCIAL USES																					
Professional Office	--	--	--	--	--	--	L	P	--	--	--	L	P	P	P	P	--	--	P		Section 5.1.5.1
Medical, except as listed below:	--	--	--	--	--	--	L	P	--	--	--	L	P	P	P	--	--	--	P		Section 5.1.5.2
Urgent care, emergency clinic, or hospital	--	--	--	--	--	--	--	P	--	--	--	--	P	P	P	P	--	--	P		Section 5.1.5.2
Nursing/ retirement home	--	--	--	--	--	--	P	P	--	--	--	P	P	P	P	--	--	--	P		Section 5.1.5.2
Personal Services, except as listed below:	--	--	--	--	--	--	L	P	--	--	--	L	P	P	P	--	--	--	P		Section 5.1.5.3
Animal care (indoor)	C	--	--	--	--	--	--	P	--	--	--	--	P	P	P	--	--	--	P		Section 5.1.5.3
Animal care (outdoor)	C	--	--	--	--	--	--	--	--	--	--	--	--	--	C	--	--	--	C		Section 5.1.5.3
Funeral Home	--	--	--	--	--	--	--	C	--	--	--	--	C	C	P	--	--	--	P		Section 5.1.5.3
Adult Oriented Businesses	See Section 18, Article 6 of the City Code																				
All Retail Sales, except as listed below:	--	--	--	--	--	--	L	P	--	--	--	L	P	P	P	--	--	--	P		Section 5.1.5.4
Gasoline Sales	--	--	--	--	--	--	--	L	--	--	--	--	C	C	P	--	--	--	P	C	Section 5.1.5.4
Truck stop	--	--	--	--	--	--	--	--	--	--	--	--	--	--	L	--	--	--	C		Section 5.1.5.4
Tattoo, body piercing	--	--	--	--	--	--	C	C	--	--	--	C	P	P	P	--	--	--	P		Section 5.1.5.4
Building material sales	--	--	--	--	--	--	--	C	--	--	--	--	C	C	P	P	P	--	P		Section 5.1.5.4
Vehicle Sales/ Rental	--	--	--	--	--	--	--	C	--	--	--	--	C	C	P	--	--	--	P		Section 5.1.5.4
Pawnshop	--	--	--	--	--	--	--	C	--	--	--	C	P	P	P	--	--	--	P		Section 5.1.5.4
Restaurant/ Bar, as listed below:																					
Eating Establishment	--	--	--	--	--	--	L	P	--	--	--	L	P	P	P	--	--	--	P		Section 5.1.5.5
Bar	--	--	--	--	--	--	--	C	--	--	--	--	C	C	C	--	--	--	C		Section 5.1.5.5
Mobile Food Court	--	--	--	--	--	--	--	C	--	--	--	--	P	P	--	--	--	--	--		Section 5.1.5.5
Sale of Alcohol for on premise consumption	--	--	--	--	--	--	C	C	--	--	--	C	C	C	C	--	--	--	C		Section 5.1.5.5

TYPES OF LAND USES	CONVENTIONAL RESIDENTIAL				NEIGHBORHOOD DENSITY DISTRICTS				CHARACTER DISTRICTS						SPECIAL DISTRICTS					DEFINITION USE STANDARDS
	FD	SF-R	SF-6	SF-4.5	ND-3	ND-3.5	ND-4	N-CM	CD-1	CD-2	CD-3	CD-4	CD-5	CD-5D	HC	LI	HI	MH	CM	
Overnight Lodging, as listed below:																				Section 5.1.5.6
Bed and Breakfast (up to 8 rooms)	L	C	C	C	C	L	L	P	--	P	C	P	P	P	--	--	--	--	P	Section 5.1.5.6
Boutique Hotel (9 - 30 rooms)	--	--	--	--	--	--	C	P	--	--	--	P	P	P	--	--	--	--	P	Section 5.1.5.6
Hotel/ Motel (more than 30 rooms)	--	--	--	--	--	--	--	P	--	--	--	--	P	P	--	--	--	--	P	Section 5.1.5.6
Outdoor Recreation, except as listed below:	--	--	--	--	--	--	--	C	--	--	--	--	P	C	P	--	--	--	P	Section 5.1.5.7
Golf Course	C	C	C	C	C	C	C	C	C	C	C	C	C	C	--	--	--	C	C	Section 5.1.5.7
Traveler Trailers/ RVs Short Term stays	P	--	--	--	--	--	--	--	--	--	--	--	--	--	P	--	--	P	--	Section 5.1.5.7
Shooting Range	C	--	--	--	--	--	--	--	--	--	--	--	--	--	C	--	--	--	C	Section 5.1.5.7
Indoor Recreation, except as listed below:	--	--	--	--	--	--	--	P	--	--	--	--	P	P	P	P	P	--	P	Section 5.1.5.8
Gym/ Health club	--	--	--	--	--	--	L	P	--	--	--	L	P	P	P	P	P	--	P	Section 5.1.5.8
Smoking Lounge	--	--	--	--	--	--	--	C	--	--	--	--	P	C	--	--	--	--	P	Section 5.1.5.8
Charitable Gaming Facility	--	--	--	--	--	--	--	--	--	--	--	--	C	--	C	--	--	--	C	Section 5.1.5.8
Special Event Facility	C	C	--	--	--	--	--	C	--	C	--	--	--	--	--	--	--	--	--	Section 5.1.5.9
PUBLIC & INSTITUTIONAL																				
Civic, except as listed below:	P	L	L	L	L	L	P	P	L	L	L	P	P	P	P	P	P	P	P	Section 5.1.6.1
Day Care Center	C	--	--	--	C	C	L	P	--	C	C	L	P	P	P	--	--	--	P	Section 5.1.6.1
Parks, Open Space, and Greenways	P	P	P	P	P	P	P	P	P	P	P	P	P	P	P	P	P	P	P	Section 5.1.6.2
Minor Utilities	P	P	P	P	P	P	P	P	P	P	P	P	P	P	P	P	P	P	P	Section 5.1.6.3
Major Utilities	--	--	--	--	--	--	--	--	--	--	--	--	--	--	C	C	C	--	--	Section 5.1.6.3
Antenna	See Section 5.1.6.3D																			
INDUSTRIAL																				
Light Industrial	--	--	--	--	--	--	--	--	--	--	--	--	C	--	--	P	P	--	C	Section 5.1.7.1
Light Manufacturing	--	--	--	--	--	--	--	C	--	--	--	--	P	P	P	P	P	--	P	Section 5.1.7.2
Vehicle Service, as listed below:																				Section 5.1.7.3
Car Wash	--	--	--	--	--	--	--	--	--	--	--	--	--	--	P	P	P	--	C	Section 5.1.7.3
Vehicle repair (minor)	--	--	--	--	--	--	--	C	--	--	--	--	P	P	P	P	P	--	C	Section 5.1.7.3
Vehicle repair (major)	--	--	--	--	--	--	--	--	--	--	--	--	--	--	P	--	--	--	C	Section 5.1.7.3

TYPES OF LAND USES	CONVENTIONAL RESIDENTIAL				NEIGHBORHOOD DENSITY DISTRICTS				CHARACTER DISTRICTS						SPECIAL DISTRICTS				DEFINITION USE STANDARDS
	FD	SF-R	SF-6	SF-4.5	ND-3	ND-3.5	ND-4	N-CM	CD-1	CD-2	CD-3	CD-4	CD-5	CD-5D	HC	LI	HI	MH	CM
Warehouse & Distribution	--	--	--	--	--	--	--	--	--	--	--	--	C	--	P	P	P	--	P
Waste-Related service	--	--	--	--	--	--	--	--	--	--	--	--	C	--	P	P	P	--	--
Wholesale trade	--	--	--	--	--	--	--	--	--	--	--	--	--	--	P	P	P	--	P
Self Storage	--	--	--	--	--	--	--	--	--	--	--	--	--	--	P	P	P	--	C
Research and Development	--	--	--	--	--	--	--	--	--	--	--	--	C	C	P	P	P	--	C
Wrecking/Junk Yard	--	--	--	--	--	--	--	--	--	--	--	--	--	--	--	--	P	--	--

FD

SECTION 4.4.1.1 FUTURE DEVELOPMENT DISTRICT



GENERAL DESCRIPTION

The Future Development (FD) District is intended to serve as a temporary zoning district for properties that shall develop in the future, but have been newly annexed and/or are not yet ready to be zoned for a particular Use. Characterized by primarily agricultural use with woodlands and wetlands and scattered buildings.

DENSITY

Units Per Gross Acre	.4 max.
Impervious Cover	30% max.

TRANSPORTATION

Streetscape Type	Residential	Section 3.8.1.10
Sidewalks are not required for lots greater than 1 acre		

BUILDING TYPES ALLOWED

Accessory Dwelling	Section 4.4.6.1
House	Section 4.4.6.2
Civic	Section 4.4.6.14

BUILDING STANDARDS

Principle Building Height	2 stories max.	40 ft. max.
Accessory Structure	N/A	N/A

LOT

BUILDING TYPE	LOT AREA	LOT WIDTH	A
House	2 acres min.	200 ft min.	
Civic Building	2 acres min.	200 ft. min.	

SETBACKS - PRINCIPAL BUILDING

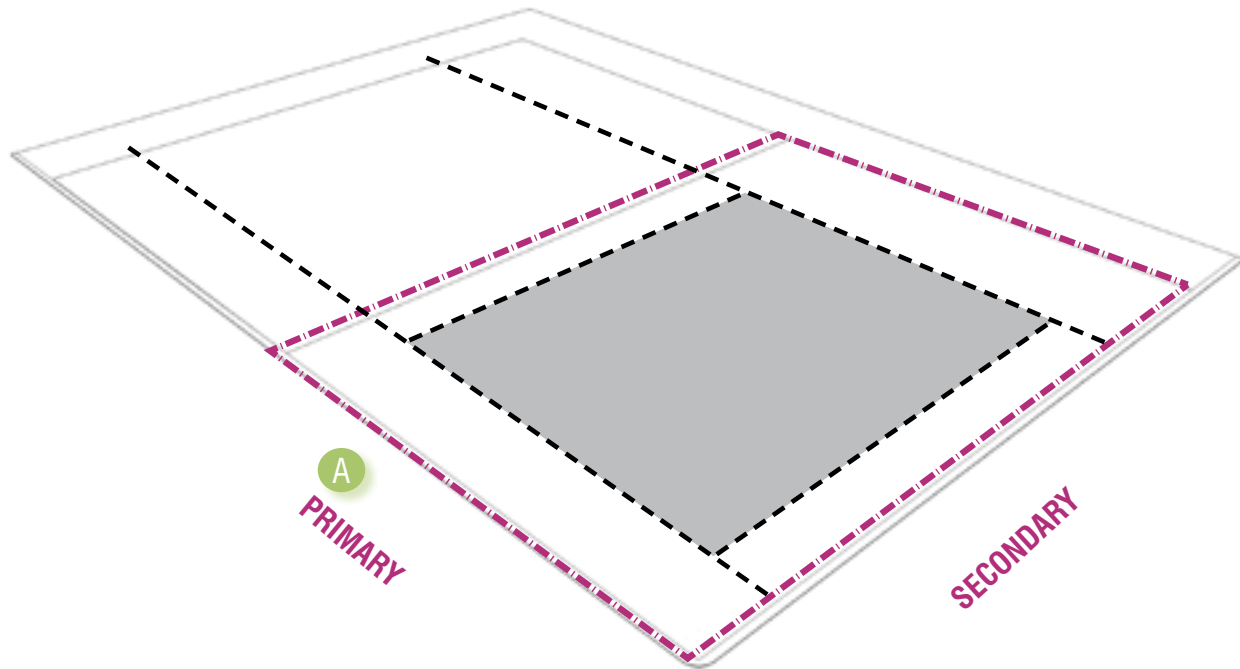
Primary Street	50 ft. min.	B
Secondary Street	25 ft. min.	C
Side	20 ft. min.	D
Rear	Min. 20% of total lot depth measured at the point of the greatest depth	E

SETBACKS - ACCESSORY STRUCTURE

Primary Street	50 ft. min.
Secondary Street	25 ft. min.
Side	10 ft. min.
Rear	10 ft. min.

HC

SECTION 4.4.5.2 HEAVY COMMERCIAL



KEY

--- Property Line (ROW)
 A Metrics on This and Facing Page

--- Setbacks
 ● Building Footprint

DISTRICT INTENT STATEMENTS

HC is intended to accommodate auto oriented and other heavy commercial uses. Development should be operated in a relatively clean and quiet manner, and should not be obnoxious to nearby residential or commercial uses.

DENSITY

Impervious Cover 80% max.

TRANSPORTATION

Block Perimeter	5,000 ft. max	Section 3.6.2.1
Streetscape Type	Conventional	Section 3.8.1.7

BUILDING TYPES ALLOWED

General Commercial	Section 4.4.6.12
Civic Building	Section 4.4.6.14

BUILDING STANDARDS

Principle Building Height	4 stories max.	62 ft. max.
Accessory Structure Height	N/A	24 ft. max.

LOT

BUILDING TYPE	LOT AREA	LOT WIDTH
General Commercial	6,000 sq ft min	60 ft min.
Civic Building	6,000 sq ft min	60 ft min.

A

SETBACKS - PRINCIPAL BUILDING

Primary Street	20 ft min.
Secondary Street	20 ft min.
Side	5 ft min.
Rear	20 ft min.

SETBACKS - ACCESSORY STRUCTURE

Primary Street	20 ft. min.
Secondary Street	20 ft. min.
Side	5 ft. min.
Rear	5 ft. min.

PARKING LOCATION

LAYER (SECTION 4.3.3.1)	SURFACE	GARAGE
First Layer	Allowed	Allowed
Second Layer	Allowed	Allowed
Third Layer	Allowed	Allowed

DURABLE BUILDING MATERIAL AND BLANK WALL AREA

Primary Material	80% min.
Secondary Material	20% max.
Blank Wall Area	50 ft. max.

Section 4.2.1.2 Building Types Allowed by District

Building types are allowed by district as set forth below.

TABLE 4.10 BUILDING TYPES ALLOWED BY DISTRICT















		FD CD2 SF-R	SF-6 SF 4.5	ND3	ND3.5	ND4	N-MS	CD3	CD4	CD5	CD5D	HC LI HI	EC
	ACCESSORY DWELLING UNIT	■	■	■	■	■	■	■	■	■	■	--	--
	HOUSE	■	■	■	■	■	--	■	■	--	--	--	--
	COTTAGE COURT	--	--	--	■	--	--	■	--	--	--	--	--
	DUPLEX	--	--	--	■	--	--	■	■	--	--	--	--
	ZERO LOT LINE HOUSE	--	--	■	■	--	--	■	--	--	--	--	--
	TOWNHOUSE	--	--	--	■	■	■	--	■	■	■	--	--
	SMALL MULTI-FAMILY	--	--	--	■	■	■	--	--	--	--	--	--
	COURTYARD HOUSING	--	--	--	--	■	--	--	■	--	--	--	--
	APARTMENT	--	--	--	--	--	--	--	■	■	■	--	--

TABLE 4.10 BUILDING TYPES ALLOWED BY DISTRICT

		FD CD2 SF-R	SF-6 SF 4.5	ND3	ND3.5	ND4	N-MS	CD3	CD4	CD5	CD5D	HC LI HI	EC
	LIVE/WORK	--	--	--	--	--	■	--	■	■	■	--	■
	NEIGHBORHOOD SHOPFRONT	--	--	--	--	■	■	--	■	--	--	--	--
	MIXED USE SHOPFRONT	--	--	--	--	--	■	--	--	■	■	--	■
	GENERAL COMMERCIAL	--	--	--	--	--	--	--	--	--	--	■	■
	CIVIC	■	■	■	■	■	■	■	■	■	■	■	■
LEGEND		■ = Allowed -- = Not Allowed											

(Ord. No. 2020-60, 9-1-2020)