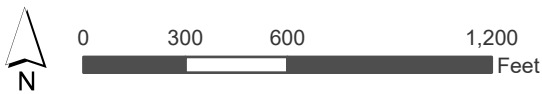


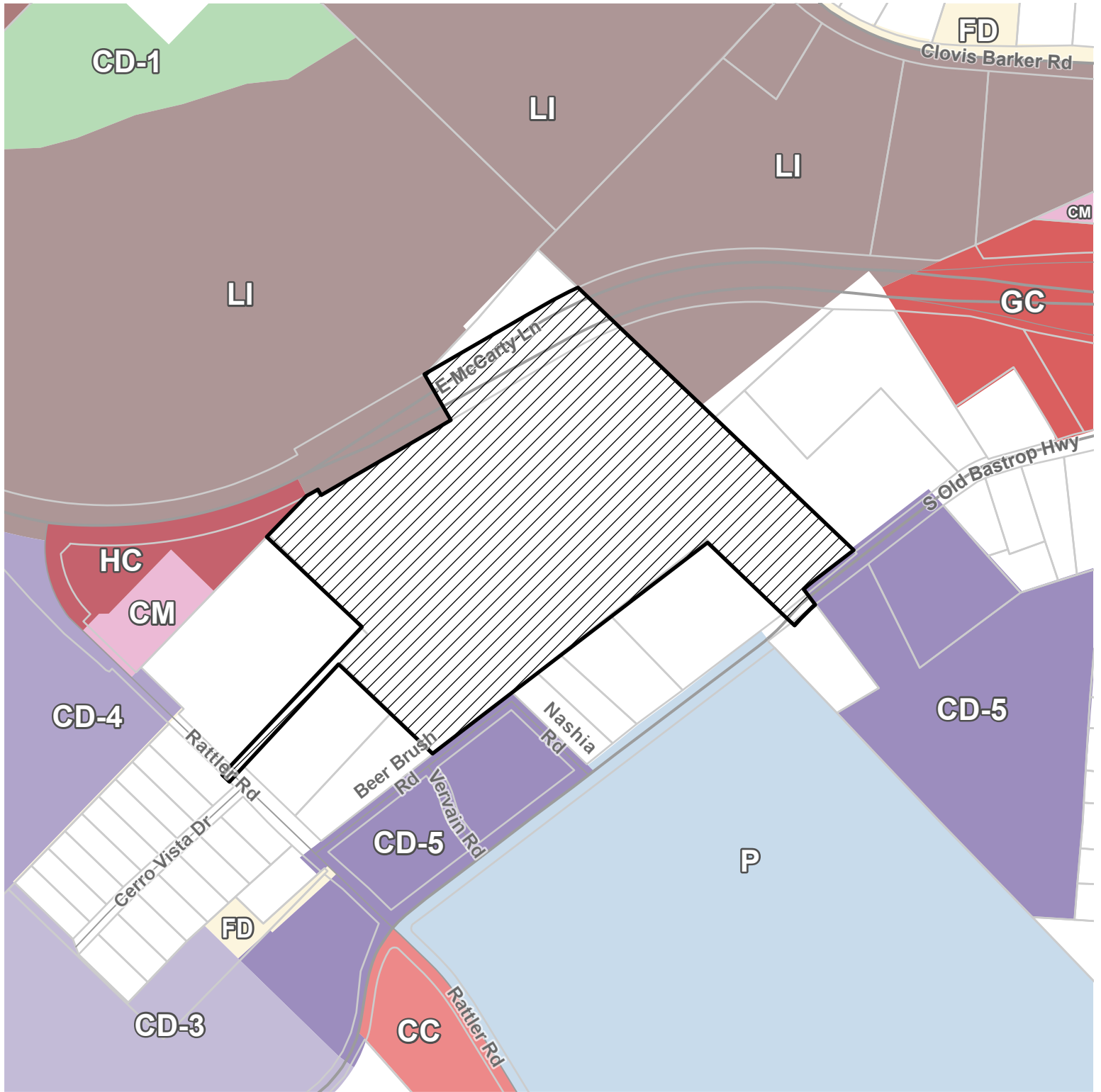
- Subject Property
- Parcel
- City Limit
















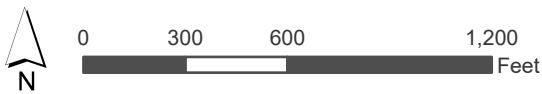
This product is for informational purposes and may not have been prepared for or be suitable for legal, engineering, or surveying purposes. It does not represent an on-the-ground survey and represents only the approximate relative location of property boundaries.

Date: 7/18/2024





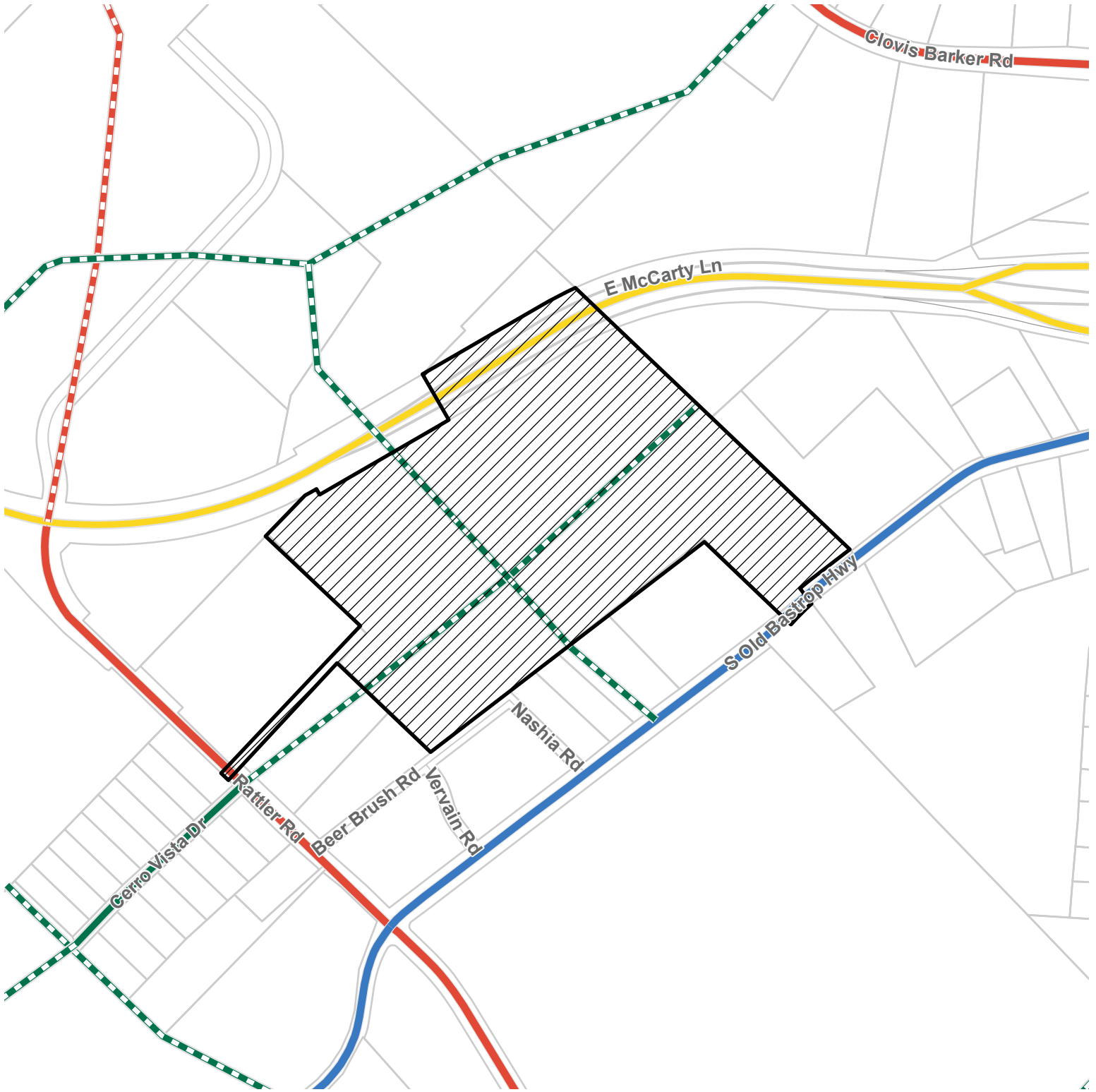
- | | | | |
|--|------------------|---|------|
|  | Subject Property |  | HC |
|  | CC |  | HI |
|  | CD-3 |  | LI |
|  | CD-4 |  | P |
|  | CD-5 |  | CD-1 |
|  | FD |  | CM |
|  | GC | | |






This product is for informational purposes and may not have been prepared for or be suitable for legal, engineering, or surveying purposes. It does not represent an on-the-ground survey and represents only the approximate relative location of property boundaries.

Date: 7/22/2024





-  Subject Property
-  Enhanced, Ave
-  Enhanced, Blvd
-  Enhanced, HW
-  Enhanced, Pkwy
-  Enhanced, St
-  Proposed, Ave
-  Proposed, Blvd
-  Proposed, Pkwy
-  Proposed, St



This product is for informational purposes and may not have been prepared for or be suitable for legal, engineering, or surveying purposes. It does not represent an on-the-ground survey and represents only the approximate relative location of property boundaries.

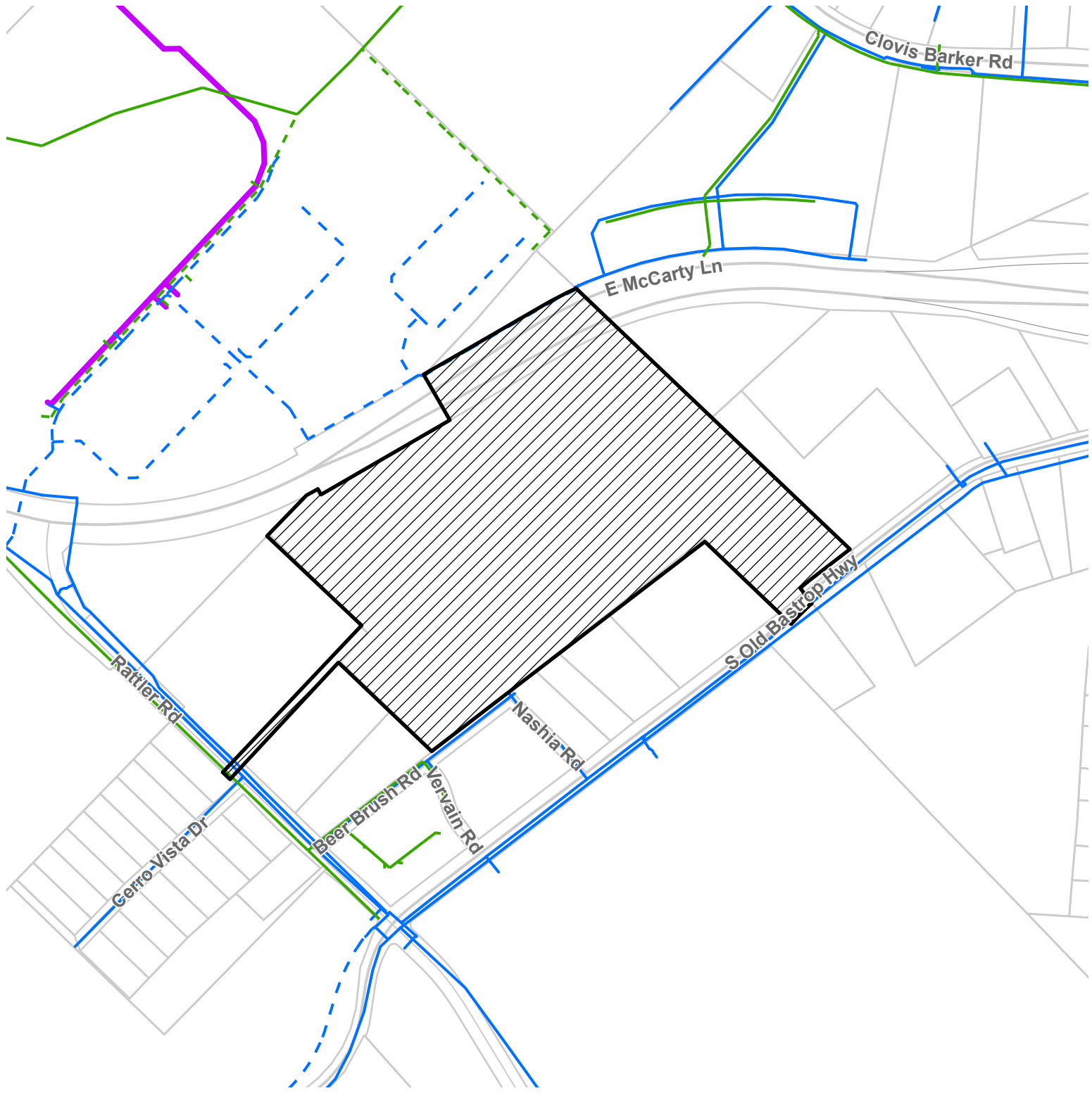
Date: 8/23/2024










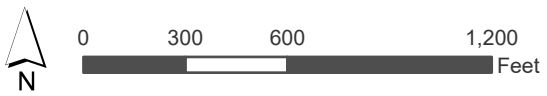
AN-24-07

Old Bastrop and McCarty Mixed Use 2516 S Old Bastrop Hwy

Water &
Wastewater



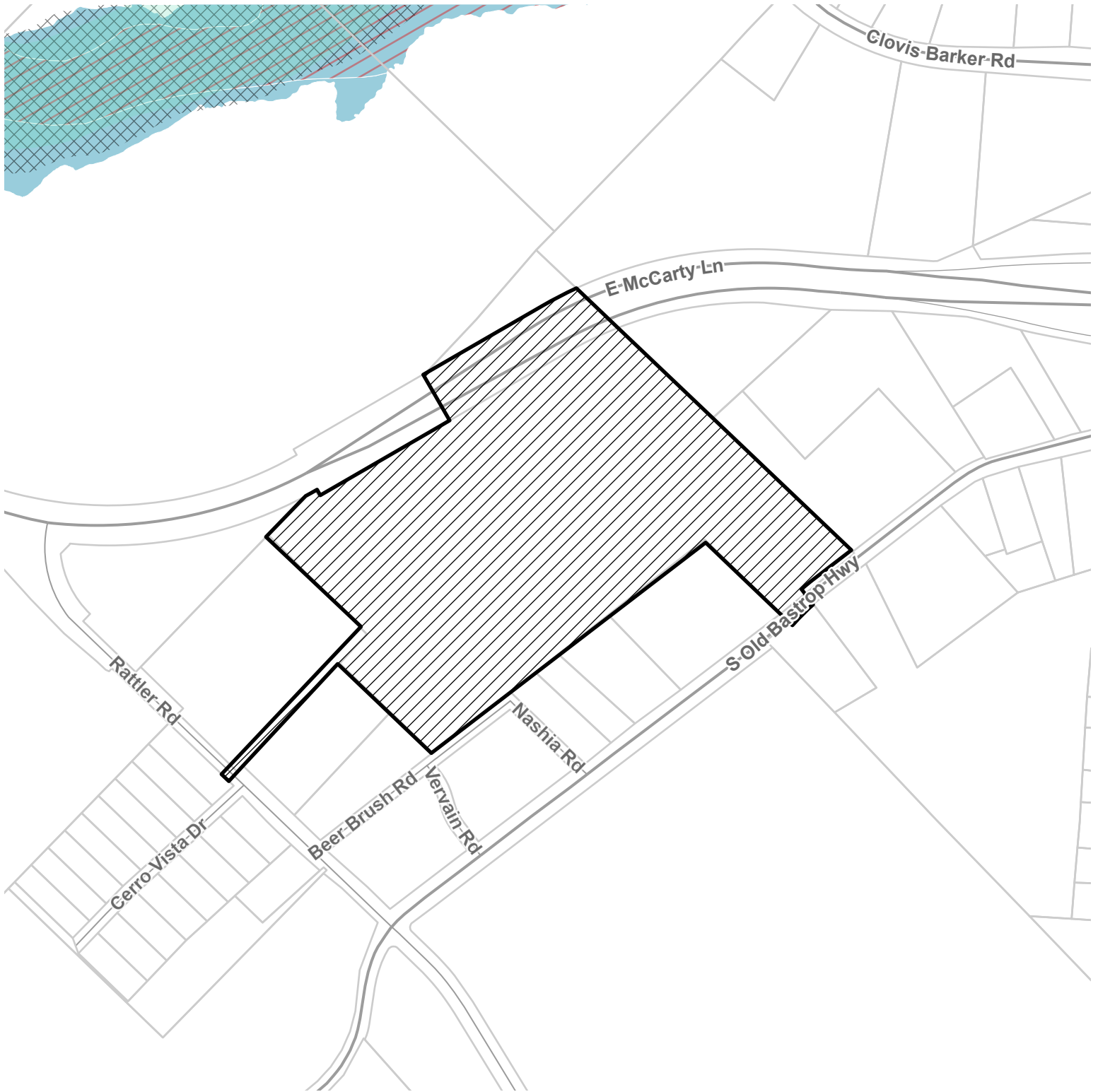
-  Subject Property
-  Sanitary Main Active
-  Sanitary Main Proposed
-  Potable Water Main Active
-  Potable Water Main Proposed
-  Reclaimed Water Main
-  Parcels












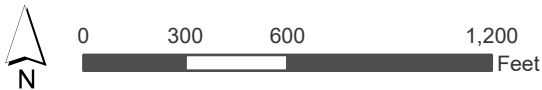
This product is for informational purposes and may not have been prepared for or be suitable for legal, engineering, or surveying purposes. It does not represent an on-the-ground survey and represents only the approximate relative location of property boundaries.

Date: 7/22/2024





-  Subject Property
-  Parcels
-  Water Quality Zone
-  Water Quality Zone Buffer
-  Floodway
-  100 Year Floodplain
-  Major
-  Minor
-  Frontage

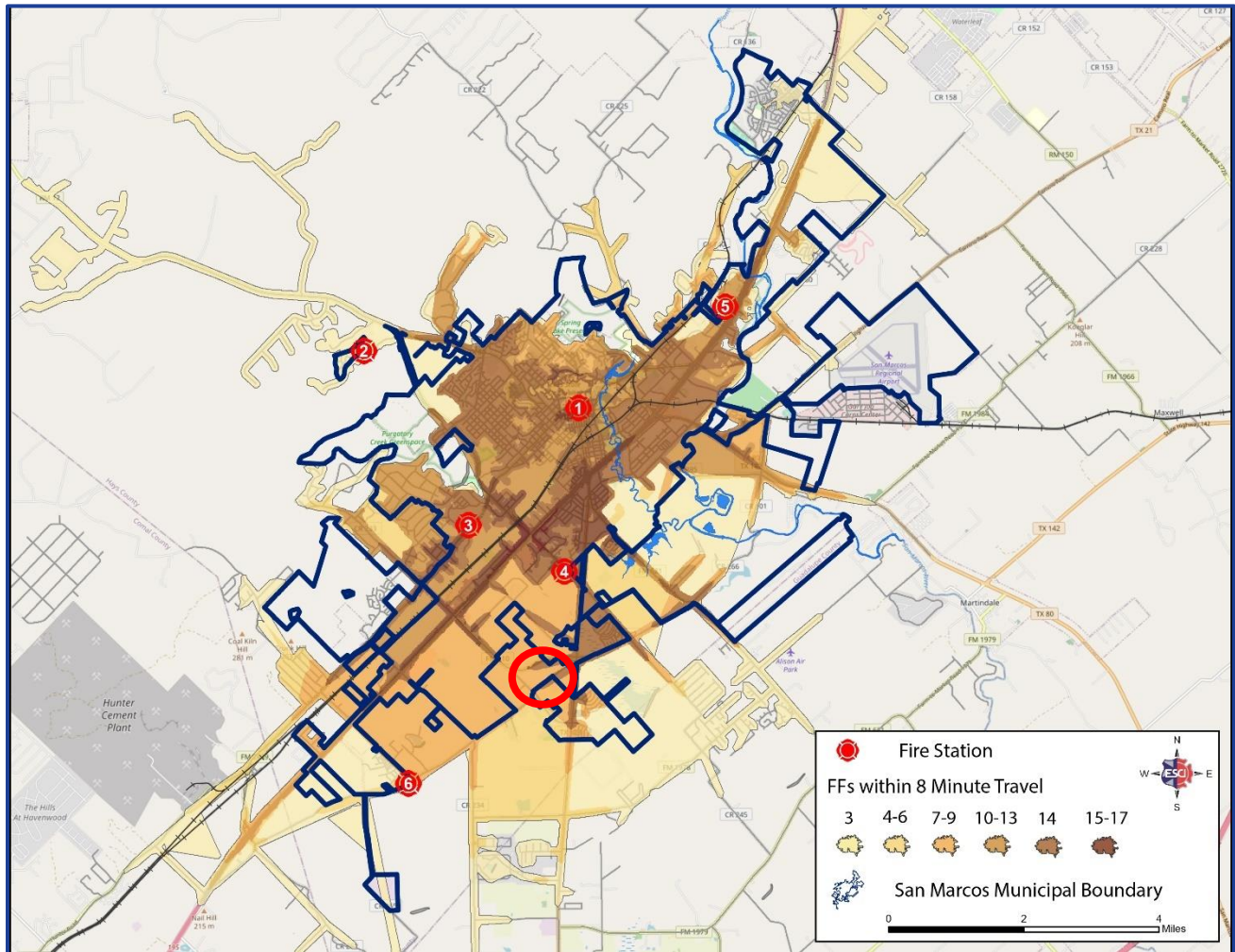


This product is for informational purposes and may not have been prepared for or be suitable for legal, engineering, or surveying purposes. It does not represent an on-the-ground survey and represents only the approximate relative location of property boundaries.

Date: 7/22/2024



Figure 112: SMFD 8-Minute Effective Response Force
Six fire stations with Station 2 relocated to Centerpoint, and Station 6 at Old Bastrop west of Posey with minimum staffing of 20 personnel.



○ AN-24-07 / ZC-24-06 / ZC-24-07 APPROXIMATE LOCATION