

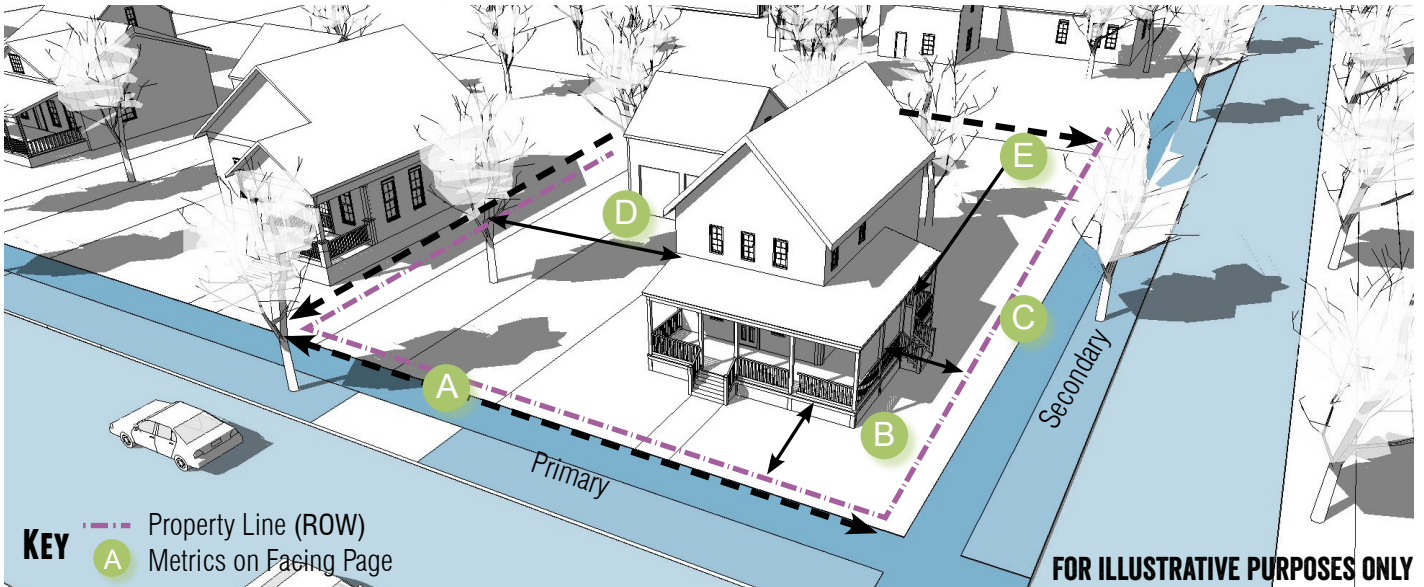
# Zoning District Comparison Chart

<b>Topic</b>	<b>Existing Zoning: Character District – 5 (CD-5)</b>	<b>Existing Zoning: Character District-4 (CD-4)</b>	<b>Proposed Zoning: Character District – 3 (CD-3)</b>
<b>Zoning Description</b>	The CD-5 district is primarily intended to provide a variety of residential, retail, service, and commercial uses. To promote walkability and compatibility, auto-oriented uses are restricted. CD-5 promotes mixed use and pedestrian-oriented activity.	The CD-4 District is intended to accommodate a variety of residential options including single-family, two family, and multifamily with limited commercial or mixed use on the corners.	The CD-3 District is primarily intended to accommodate one- and two-family houses. Uses that would substantially interfere with the residential nature of the district are not allowed
<b>Uses</b>	Residential, Commercial, Office, etc. (See Land Use Matrix)	Residential, limited Commercial, limited Office. (See Land Use Matrix)	Residential (See Land Use Matrix)
<b>Parking Location</b>	No parking in the 1st layer; Parking allowed in 2 <sup>nd</sup> layer along secondary street only	No parking in the 1 <sup>st</sup> layer; Parking allowed in the 2 <sup>nd</sup> and 3 <sup>rd</sup> Layer	Parking allowed in the Second and Third Layer
<b>Parking Standards</b>	Dependent upon use	Dependent upon use	2 spaces per dwelling unit
<b>Max Residential Units per acre</b>	N/A	N/A	10 units per acre (max)
<b>Occupancy Restrictions</b>	N/A	N/A	N/A
<b>Landscaping</b>	Tree and shrub requirements	Tree and shrub requirements	Tree and shrub requirements
<b>Building Height (max)</b>	2 stories (min), 5 stories (max) *Additional stories can be allowed by City Council via alternative compliance	3 stories (max)	2 stories
<b>Setbacks</b>	0' minimum/12' max front, 0' side, and 0' rear	5-12' front Setback, 5' side setback, 15' rear set back.	15' front Setback, 5' side setback (interior), 10' side setback (corner), 15' rear set back.
<b>Impervious Cover (max)</b>	100%	80%	60%
<b>Lot Sizes</b>	Allows a variety of lot sizes depending on Building Type with 1,100 sq ft in area and 15' lot in width being the smallest allowed minimums	Allows a variety of lot sizes depending on Building Type with 1,100 sq ft in area and 15' lot in width being the smallest allowed minimums	Minimum 4,500 sq ft lot area, Minimum 30-40' ft lot width

*n.b block perimeter and streetscape standards have not been included as the development is subject to Development Ordinances applicable in 2007 per a Settlement Agreement with the City dated October 29<sup>th</sup>, 2020.*

CD-3

SECTION 4.4.3.4 CHARACTER DISTRICT - 3



**GENERAL DESCRIPTION**

The CD-3 district is primarily intended to accommodate one and two family houses. Uses that would substantially interfere with the residential nature of the district are not allowed.

**DENSITY**

Impervious Cover	60% max.
Units Per Gross Acre	10 max.

**TRANSPORTATION**

Block Perimeter	2,800 ft. max.	Section 3.6.2.1
Streetscape Type	Residential	Section 3.8.1.10

**BUILDING TYPES ALLOWED**

Accessory Dwelling	Section 4.4.5.1
House	Section 4.4.5.2
Cottage Court	Section 4.4.5.3
Duplex	Section 4.4.5.4
Zero Lot Line House	Section 4.4.5.5
Civic Building	Section 4.4.5.14

**BUILDING STANDARDS**

Principle Building Height	2 stories max.	35 ft. max.
Accessory Structure Height	N/A	24 ft. max.

**LOT**

BUILDING TYPE	LOT AREA	LOT WIDTH	A
House	4,000 sq. ft. min.	40 ft. min.	
Cottage Court	1,200 sq. ft. min.	20 ft. min.	
Duplex	4,000 sq. ft. min.	40 ft. min.	
Zero Lot Line House	3,500 sq. ft. min.	30 ft. min.	
Civic Building	5,000 sq. ft. min.	50 ft. min.	

All lots 45 feet or less in width shall take vehicular access from a rear alley except Cottage Courts.

**SETBACKS - PRINCIPAL BUILDING**

Primary Street	15 ft. min.	B
Secondary Street	10 ft. min.	C
Side	5 ft. min.	D
Rear	15 ft. min.	E
Rear, abutting alley	3 ft. min.	E

**SETBACKS - ACCESSORY STRUCTURE**

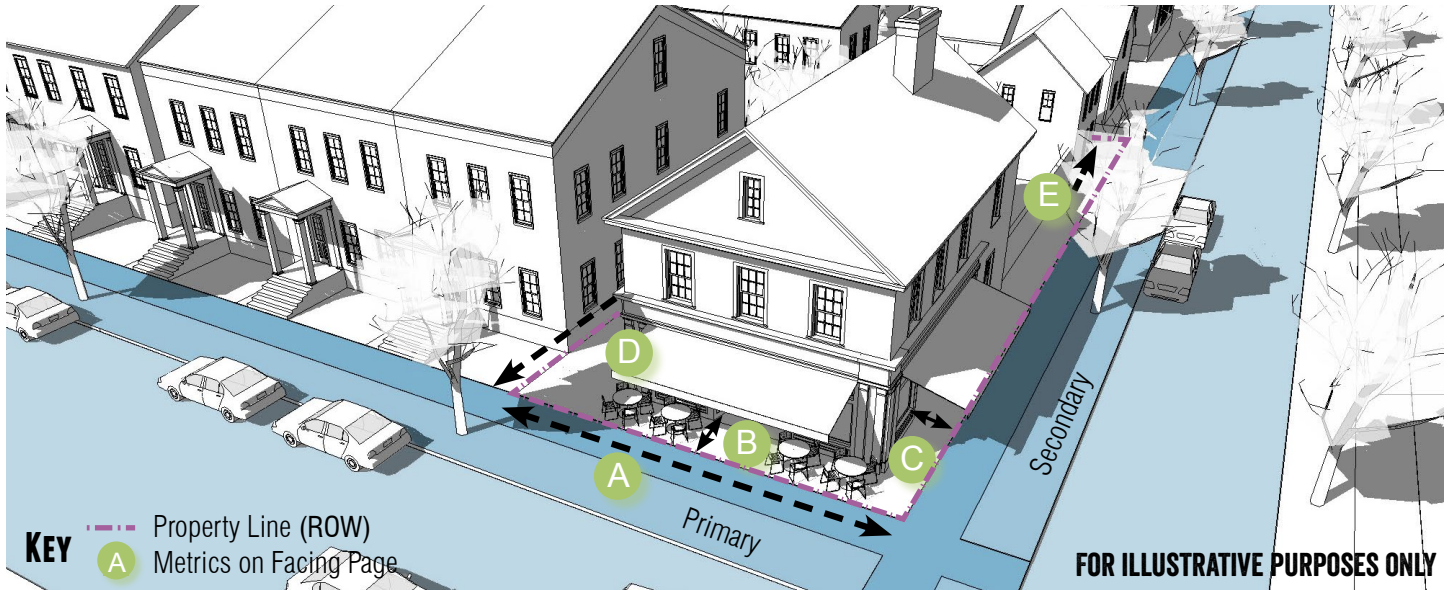
Primary Street	15 ft. min.
Secondary Street	10 ft. min.
Side	5 ft. min.
Rear	3 ft. min.

**PARKING LOCATION**

LAYER (SECTION 4.3.3.1)	SURFACE	GARAGE
First Layer	Not Allowed	Not Allowed
Second Layer	Allowed	Section 7.1.4.1
Third Layer	Allowed	Section 7.1.4.1

CD-4

SECTION 4.4.3.5 CHARACTER DISTRICT - 4



GENERAL DESCRIPTION

The CD-4 district is intended to accommodate a variety of residential options including single-family, two-family and multifamily with limited commercial or mixed use on the corners.

DENSITY

Impervious Cover 80% max.

TRANSPORTATION

Block Perimeter	2,400 ft. max	Section 3.6.2.1
Streetscape Type	Residential	Section 3.8.1.10
	Conventional	Section 3.8.1.7
	Mixed Use	Section 3.8.1.8

BUILDING TYPES ALLOWED

Accessory Dwelling	Section 4.4.5.1
House	Section 4.4.5.2
Duplex	Section 4.4.5.4
Townhouse	Section 4.4.5.6
Courtyard Housing	Section 4.4.5.8
Apartment	Section 4.4.5.9
Live/ Work	Section 4.4.5.10
Neighborhood Shopfront	Section 4.4.5.11
Civic Building	Section 4.4.5.14

**BUILDING STANDARDS**

Principle Building Height	3 stories max.	50 ft. max.
Accessory Structure Height	N/A	24 ft. max.

**LOT**

BUILDING TYPE	LOT AREA	LOT WIDTH <span style="float: right;">A</span>
House	4,500 sq. ft. min.	40 ft. min./ 120 ft. max.
Duplex	4,500 sq. ft. min.	40 ft. min./ 120 ft. max.
Townhouse	1,500 sq. ft. min.	20 ft. min./ 120 ft. max.
Courtyard Housing	1,500 sq. ft. min.	15 ft. min./ 120 ft. max.
Apartment	6,000 sq. ft. min.	60 ft. min./ 120 ft. max.
Live/Work	1,100 sq. ft. min.	15 ft. min./ 120 ft. max.
Neighborhood Shopfront	6,000 sq. ft. min.	60 ft. min./ 120 ft. max.
Civic Building	6,000 sq. ft. min.	50 ft. min.

All Lots 45 feet or less in width shall take vehicular access from a rear alley except Courtyard Housing.

**SETBACKS - PRINCIPAL BUILDING**

Primary Street	5 ft. min - 12 ft. max.	B
Secondary Street	5 ft. min.	C
Side	5 ft. min.	D
Rear	15 ft. min.	E
Rear, abutting alley	5 ft. min.	E

**SETBACKS - ACCESSORY STRUCTURE**

Primary Street	20 ft. min.
Secondary Street	15 ft. min.
Side	5 ft. min.
Rear	3 ft. min.

**PARKING LOCATION**

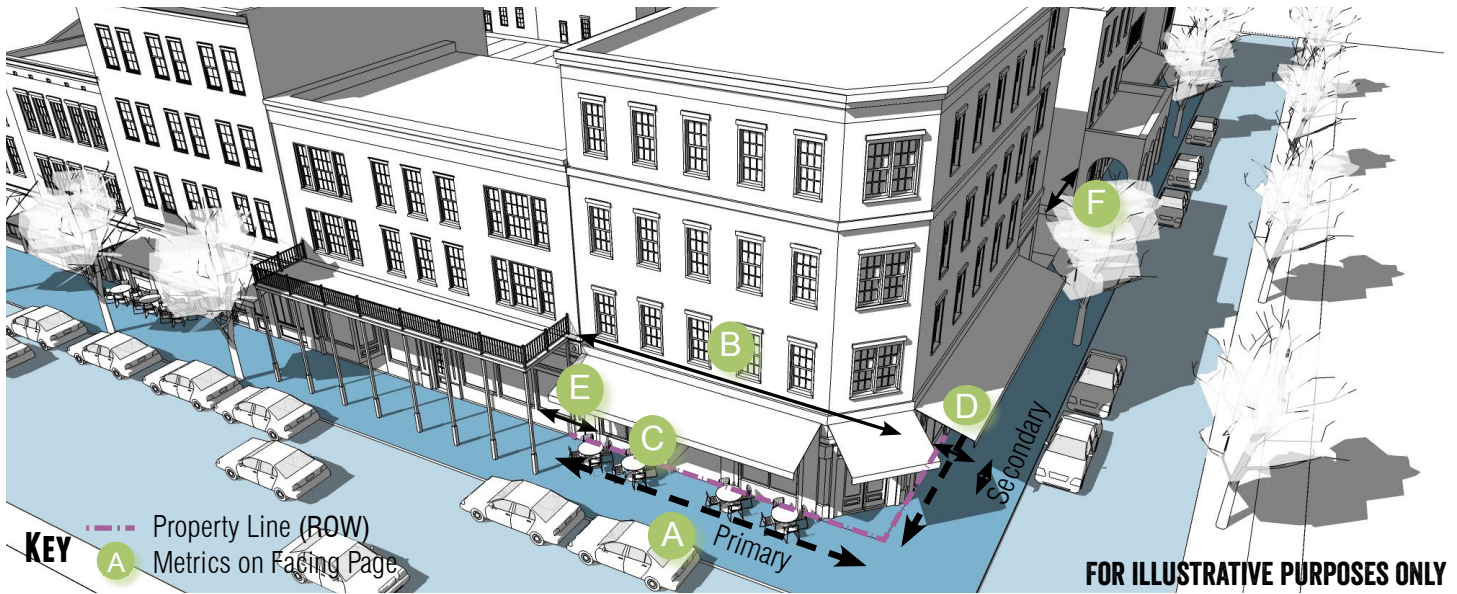
LAYER (SECTION 4.3.3.1)	SURFACE	GARAGE
First Layer	Not Allowed	Not Allowed
Second Layer	Allowed	Section 7.1.4.1
Third Layer	Allowed	Section 7.1.4.1

**BUILD-TO ZONE (BTZ)**

Building Facade in primary street	60% min.
Building Facade in secondary street	35% min.

**CD-5**

**SECTION 4.4.3.6 CHARACTER DISTRICT - 5**



**GENERAL DESCRIPTION**

The CD-5 district is intended to provide for a variety of residential, retail, service and commercial uses. To promote walkability and compatibility, auto-oriented uses are restricted. CD-5 promotes mixed use and pedestrian-oriented activity.

**TRANSPORTATION**

Block Perimeter	2,000 ft. max	Section 3.6.2.1
Streetscape Type	Main Street Multi-Way	Section 3.8.1.6 Section 3.8.1.9

**DENSITY**

Impervious Cover	100% max.
------------------	-----------

**BUILDING TYPES ALLOWED**

Accessory Dwelling	Section 4.4.5.1
Townhouse	Section 4.4.5.6
Apartment	Section 4.4.5.9
Live/ Work	Section 4.4.5.10
Mixed Use Shopfront	Section 4.4.5.13
Civic Building	Section 4.4.5.14

**BUILDING STANDARDS**

Building Height (Max.)*	5 stories	75 ft.
Building Height (Min.)*	2 stories	24 ft.
Ground Floor Elevation	2' min for ground floor residential	

\* Alternative Compliance available (see Section 4.3.4.4 or Section 4.3.4.6)

**LOT**

BUILDING TYPE	LOT AREA	LOT WIDTH	A
Townhouse	1,500 sq. ft. min.	15 ft. min.	
Apartment Building	2,000 sq. ft. min.	20 ft. min.	
Live/Work	1,100 sq. ft. min.	15 ft. min.	
Mixed Use Shopfront	2,000 sq. ft. min.	20 ft. min.	
Civic Building	2,000 sq. ft. min.	20 ft. min.	

**SETBACKS - PRINCIPAL BUILDING**

Primary Street	0 ft. min./ 12 ft. max.	B
Secondary Street	0 ft. min./ 12 ft. max.	C
Side	0 ft. min.	D
Rear	0 ft. min.	E
Rear, abutting alley	3 ft. min.	E

**SETBACKS - ACCESSORY STRUCTURE**

Primary Street	20 ft. plus principal structure setback min.
Secondary Street	20 ft. plus principal structure setback min.
Side	0 ft. min.
Rear	3 ft. min. or 15 ft. from centerline of alley

**PARKING LOCATION**

LAYER (SECTION 4.3.3.1)	SURFACE	GARAGE
First Layer	Not Allowed	Not Allowed
Second Layer	Allowed along secondary street only	Not Allowed
Third Layer	Allowed	Allowed

**BUILD-TO ZONE (BTZ)**

Building Facade in primary street	80% min.
Building Facade in secondary street	60% min.

**DURABLE BUILDING MATERIAL AREA**

Primary Material	80% min.
Secondary Material	20% max.
Blank Wall Area	25 ft. max.

Section 5.1.1.2 Land Use Matrix

Character District- 4 and Character District-5 vs. Character District- 3

TABLE 5.1 LAND USE MATRIX

TYPES OF LAND USES	CONVENTIONAL RESIDENTIAL				NEIGHBORHOOD DENSITY DISTRICTS					CHARACTER DISTRICTS					SPECIAL DISTRICTS					DEFINITION USE STANDARDS		
	FD	SF-R	SF-6	SF-4.5	ND-3	ND-3.2	ND-3.5	ND-4	N-CM	CD-1	CD-2	CD-2.5	CD-3	CD-4	CD-5	CD-5D	HC	LI	HI		MH	CM
<b>AGRICULTURAL USES</b>																						
Barns or agricultural buildings	P	L	--	--	--	--	--	--	--	P	P	--	L	--	--	--	P	--	--	--	--	Section 5.1.2.1
Stables	P	L	--	--	--	--	--	--	--	--	P	--	L	--	--	--	P	--	--	--	--	Section 5.1.2.2
Community Garden	P	P	L	L	L	L	L	L	--	P	P	L	L	L	L	P	P	P	P	P	P	Section 5.1.2.3
Urban Farm	P	C	C	C	C	C	L	L	C	P	P	L	L	L	C	C	P	P	--	P	C	Section 5.1.2.4
Plant Nursery	L	--	--	--	--	--	--	--	P	--	L	--	--	--	P	P	P	P	P	--	P	Section 5.1.2.5
<b>ACCESSORY USES AND STRUCTURES</b>																						
Accessory Building/Structure	P	P	P	P	P	P	P	P	P	P	P	P	P	P	P	P	P	P	P	P	P	Section 5.1.3.1
Accessory Dwelling Unit	L	L	L	L	L	L	L	P	P	--	P	L	L	P	P	P	--	--	--	--	--	Section 5.1.3.1
Accessory Use, except as listed below:	P	P	P	P	P	P	P	P	P	P	P	P	P	P	P	P	P	P	P	P	P	Section 5.1.3.2
Outdoor Storage	--	--	--	--	--	--	--	--	--	--	--	--	--	--	--	--	P	P	P	--	P	Section 5.1.3.2
Outdoor Display	--	--	--	--	--	--	--	--	L	--	--	--	--	--	L	L	P	--	--	--	L	Section 5.1.3.2
Food Truck	--	--	--	--	--	--	--	--	P	--	--	--	--	--	P	P	P	P	P	--	P	Section 5.1.3.1
Drive-thru or Drive-in	--	--	--	--	--	--	--	--	C	--	--	--	--	--	C	C	P	--	--	--	P	Section 5.1.3.2
Home Occupation	L	L	L	L	L	L	L	L	--	--	L	L	L	L	--	--	--	--	--	--	--	Section 5.1.3.4
Family Home Care	P	P	P	P	P	P	P	P	--	--	P	P	P	P	--	--	--	--	--	--	--	Section 5.1.3.5
Short Term Rental	L	L	L	L	L	L	L	L	P	--	L	L	L	P	P	P	--	--	--	L	P	Section 5.1.3.6
<b>RESIDENTIAL USES</b>																						
Single Family Detached / Tiny Home	P	L	L	L	L	L	L	L	--	--	P	L	P	P	--	--	--	--	--	--	--	Section 5.1.4.1
Cottage Court	--	--	--	--	--	--	L	L	--	--	--	--	P	P	--	--	--	--	--	--	--	Section 5.1.4.1
Two Family	--	--	--	--	--	--	L	L	--	--	--	--	P	P	--	--	--	--	--	--	--	Section 5.1.4.1
Single Family Attached	--	--	--	--	L	L	L	L	L	--	--	--	P	P	P	P	--	--	--	--	--	Section 5.1.4.1
Small Multi-Family (up to 9 units)	--	--	--	--	--	--	L	L	L	--	--	--	--	P	P	P	--	--	--	--	--	Section 5.1.4.1
Courtyard Housing (up to 24 units)	--	--	--	--	--	--	--	L	L	--	--	--	--	P	P	P	--	--	--	--	--	Section 5.1.4.1
Multi-family (10 or more units)	--	--	--	--	--	--	--	--	--	--	--	--	--	P	P	P	--	--	--	--	--	Section 5.1.4.1
Purpose Built Student Housing	--	--	--	--	--	--	--	--	--	--	--	--	--	--	C	C	--	--	--	--	--	Section 5.1.4.1
Manufactured Home	--	--	--	--	--	--	--	--	--	--	--	--	--	--	--	--	--	--	--	P	--	Section 5.1.4.1

LEGEND							
P	Permitted Use	L	Limited Use	C	Conditional Use	--	Uses Not Permitted



**Character District- 4 and Character District-5 vs. Character District- 3**

**TABLE 5.1 LAND USE MATRIX**

TYPES OF LAND USES	CONVENTIONAL RESIDENTIAL				NEIGHBORHOOD DENSITY DISTRICTS					CHARACTER DISTRICTS					SPECIAL DISTRICTS					DEFINITION USE STANDARDS		
	FD	SF-R	SF-6	SF-4.5	ND-3	ND-3.2	ND-3.5	ND-4	N-CM	CD-1	CD-2	CD-2.5	CD-3	CD-4	CD-5	CD-5D	HC	LI	HI		MH	CM
Mobile Home Community / Manufactured Home Park / Tiny Home Village	--	--	--	--	--	--	--	--	--	--	--	--	--	--	--	--	--	--	--	P	--	Section 5.1.4.1
Community Home	L	L	L	L	L	L	L	P	P	--	P	L	P	P	P	P	--	--	--	L	--	Section 5.1.4.12
Fraternity or Sorority Building	--	--	--	--	--	--	--	C	C	--	--	--	--	C	P	P	--	--	--	--	--	Section 5.1.4.12
<b>COMMERCIAL USES</b>																						
Professional Office	--	--	--	--	--	--	--	L	P	--	--	--	--	L	P	P	P	P	--	--	P	Section 5.1.5.1
Medical, except as listed below:	--	--	--	--	--	--	--	L	P	--	--	--	--	L	P	P	P	--	--	--	P	Section 5.1.5.2
Urgent care, emergency clinic, or hospital	--	--	--	--	--	--	--	--	P	--	--	--	--	--	P	P	P	P	--	--	P	Section 5.1.5.2
Nursing/ retirement home	--	--	--	--	--	--	--	P	P	--	--	--	--	P	P	P	P	--	--	--	P	Section 5.1.5.2
Personal Services, except as listed below:	--	--	--	--	--	--	--	L	P	--	--	--	--	L	P	P	P	--	--	--	P	Section 5.1.5.3
Animal care (indoor)	C	--	--	--	--	--	--	--	P	--	--	--	--	--	P	P	P	--	--	--	P	Section 5.1.5.3
Animal care (outdoor)	C	--	--	--	--	--	--	--	--	--	--	--	--	--	--	--	C	--	--	--	C	Section 5.1.5.3
Funeral Home	--	--	--	--	--	--	--	--	C	--	--	--	--	--	C	C	P	--	--	--	P	Section 5.1.5.3
Adult Oriented Businesses	See Section 18, Article 6 of the City Code																					
All Retail Sales, except as listed below:	--	--	--	--	--	--	--	L	P	--	--	--	--	L	P	P	P	--	--	--	P	Section 5.1.5.4
Gasoline Sales	--	--	--	--	--	--	--	--	L	--	--	--	--	--	C	C	P	--	--	--	C	Section 5.1.5.4
Truck stop	--	--	--	--	--	--	--	--	--	--	--	--	--	--	--	--	L	--	--	--	--	Section 5.1.5.4
Tattoo, body piercing	--	--	--	--	--	--	--	C	C	--	--	--	--	C	P	P	P	--	--	--	P	Section 5.1.5.4
Building material sales	--	--	--	--	--	--	--	--	C	--	--	--	--	--	C	C	P	P	P	--	P	Section 5.1.5.4
Vehicle Sales/ Rental	--	--	--	--	--	--	--	--	C	--	--	--	--	--	C	C	P	--	--	--	P	Section 5.1.5.4
Pawnshop	--	--	--	--	--	--	--	--	C	--	--	--	--	C	P	P	P	--	--	--	P	Section 5.1.5.4
Restaurant/ Bar, as listed below:																						
Eating Establishment	--	--	--	--	--	--	--	L	P	--	--	--	--	L	P	P	P	--	--	--	P	Section 5.1.5.5
Bar	--	--	--	--	--	--	--	--	C	--	--	--	--	--	C	C	C	--	--	--	C	Section 5.1.5.5
Mobile Food Court	--	--	--	--	--	--	--	--	C	--	--	--	--	--	P	P	--	--	--	--	--	Section 5.1.5.5

LEGEND							
P	Permitted Use	L	Limited Use	C	Conditional Use	--	Uses Not Permitted

**Character District- 4 and Character District-5 vs. Character District- 3**

**TABLE 5.1 LAND USE MATRIX**










TYPES OF LAND USES	CONVENTIONAL RESIDENTIAL				NEIGHBORHOOD DENSITY DISTRICTS					CHARACTER DISTRICTS					SPECIAL DISTRICTS					DEFINITION USE STANDARDS		
	FD	SF-R	SF-6	SF-4.5	ND-3	ND-3.2	ND-3.5	ND-4	N-CM	CD-1	CD-2	CD-2.5	CD-3	CD-4	CD-5	CD-5D	HC	LI	HI		MH	CM
Sale of Alcohol for on premise consumption	--	--	--	--	--	--	--	C	C	--	--	--	--	C	C	C	C	--	--	--	C	Section 5.1.5.5
Overnight Lodging, as listed below:																						Section 5.1.5.6
Bed and Breakfast (up to 8 rooms)	L	C	C	C	C	C	L	L	P	--	P	C	C	P	P	P	--	--	--	--	P	Section 5.1.5.6
Boutique Hotel (9 - 30 rooms)	--	--	--	--	--	--	--	C	P	--	--	--	--	P	P	P	--	--	--	--	P	Section 5.1.5.6
Hotel/ Motel (more than 30 rooms)	--	--	--	--	--	--	--	--	P	--	--	--	--	--	P	P	--	--	--	--	P	Section 5.1.5.6
Outdoor Recreation, except as listed below:	--	--	--	--	--	--	--	--	C	--	--	--	--	--	P	C	P	--	--	--	P	Section 5.1.5.7
Golf Course	C	C	C	C	C	C	C	C	C	C	C	C	C	C	C	C	--	--	--	C	C	Section 5.1.5.7
Traveler Trailers/ RVs Short Term stays	P	--	--	--	--	--	--	--	--	--	--	--	--	--	--	--	P	--	--	P	--	Section 5.1.5.7
Shooting Range	C	--	--	--	--	--	--	--	--	--	--	--	--	--	--	--	C	--	--	--	C	Section 5.1.5.7
Indoor Recreation, except as listed below:	--	--	--	--	--	--	--	--	P	--	--	--	--	--	P	P	P	P	P	--	P	Section 5.1.5.8
Gym/ Health club	--	--	--	--	--	--	--	L	P	--	--	--	--	L	P	P	P	P	P	--	P	Section 5.1.5.8
Smoking Lounge	--	--	--	--	--	--	--	--	C	--	--	--	--	--	P	C	--	--	--	--	P	Section 5.1.5.8
Charitable Gaming Facility	--	--	--	--	--	--	--	--	--	--	--	--	--	--	C	--	C	--	--	--	C	Section 5.1.5.8
Special Event Facility	C	C	--	--	--	--	--	--	C	--	C	--	--	--	--	--	--	--	--	--	--	Section 5.1.5.9
<b>PUBLIC &amp; INSTITUTIONAL</b>																						
Civic, except as listed below:	P	L	L	L	L	L	L	P	P	L	L	L	L	P	P	P	P	P	P	P	P	Section 5.1.6.1
Day Care Center	C	--	--	--	C	C	C	L	P	--	C	C	C	L	P	P	P	--	--	--	P	Section 5.1.6.1
Parks, Open Space, and Greenways	P	P	P	P	P	P	P	P	P	P	P	P	P	P	P	P	P	P	P	P	P	Section 5.1.6.2
Minor Utilities	P	P	P	P	P	P	P	P	P	P	P	P	P	P	P	P	P	P	P	P	P	Section 5.1.6.3
Major Utilities	--	--	--	--	--	--	--	--	--	--	--	--	--	--	--	--	C	C	C	--	--	Section 5.1.6.3
Antenna	See Section 5.1.6.3D																					
<b>INDUSTRIAL</b>																						
Light Industrial	--	--	--	--	--	--	--	--	--	--	--	--	--	--	C	--	--	P	P	--	C	Section 5.1.7.1
Light Manufacturing	--	--	--	--	--	--	--	--	C	--	--	--	--	--	P	P	P	P	P	--	C	Section 5.1.7.2

<b>LEGEND</b>							
P	Permitted Use	L	Limited Use	C	Conditional Use	--	Uses Not Permitted

Section 4.2.1.2 Building Types All **Character District- 4 and Character District-5** vs. **Character District- 3**






Building types are allowed by district as set forth below.

**TABLE 4.10 BUILDING TYPES ALLOWED BY DISTRICT**

		FD CD-2 SF-R	SF-6 SF 4.5	ND-3	ND-3.5	ND-4	N-CM	CD-3	CD-4	CD-5	CD-5D	HC LI HI	CM
	ACCESSORY DWELLING UNIT	■	■	■	■	■	■	■	■	■	■	--	--
	HOUSE	■	■	■	■	■	--	■	■	--	--	--	--
	COTTAGE COURT	--	--	--	■	--	--	■	--	--	--	--	--
	DUPLEX	--	--	--	■	--	--	■	■	--	--	--	--
	ZERO LOT LINE HOUSE	--	--	■	■	--	--	■	--	--	--	--	--
	TOWNHOUSE	--	--	--	■	■	■	--	■	■	■	--	--
	SMALL MULTI-FAMILY	--	--	--	■	■	■	--	--	--	--	--	--
	COURTYARD HOUSING	--	--	--	--	■	--	--	■	--	--	--	--
	APARTMENT	--	--	--	--	--	--	--	■	■	■	--	--

**Character District- 4 and Character District-5 vs.  
Character District- 3**

**TABLE 4.10 BUILDING TYPES ALLOWED BY DISTRICT**

		FD CD-2 SF-R	SF-6 SF 4.5	ND-3	ND- 3.5	ND-4	N-CM	CD-3	CD-4	CD-5	CD-5D	HC LI HI	CM
	<b>LIVE/WORK</b>	--	--	--	--	--	■	--	■	■	■	--	■
	<b>NEIGHBORHOOD SHOPFRONT</b>	--	--	--	--	■	■	--	■	--	--	--	--
	<b>MIXED USE SHOPFRONT</b>	--	--	--	--	--	■	--	--	■	■	--	■
	<b>GENERAL COMMERCIAL</b>	--	--	--	--	--	--	--	--	--	--	■	■
	<b>CIVIC</b>	■	■	■	■	■	■	■	■	■	■	■	■

**LEGEND**

■ =Allowed

-- =Not Allowed

(Ord. No. 2020-60, 9-1-2020)