E. HOPKINS STREET
PEDESTRIAN & BIKE IMPROVEMENTS
CITY OF SAN MARCOS
PUBLIC MEETING EXHIBIT

HAYS COUNTIY
E HOPKINS STREET FROM CM ALLEN PKWY TO THORPE LANE
PROJECT LENGTH = 0.566 MILES 2986.91 FT

CSJ:0914-33-075
JUNE 2019

VICINITY MAP

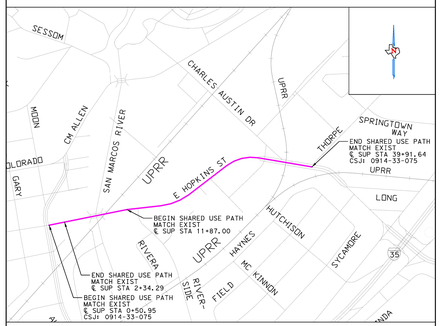

NOT A BIDDING DOCUMENT

BRIAN BOECKER, P.E.
No. 94886
PROJECT MANAGER

Kimley»Horn
10814 JOLLYVILLE ROAD, ITIM NO. F-928
AVALLON IV, SUITE 300
AUSTIN, TX 78759

DATE

LEGEND	
	PROPOSED PAVEMENT WIDENING
	PROPOSED SIDEWALK
	PROPOSED SHARED USE PATH
	PROPOSED RIP RAP
	PROPOSED DRIVEWAY
	REMOVE EXISTING RAISED MEDIAN
	EXISTING TXDOT ROW
	UPRR ROW

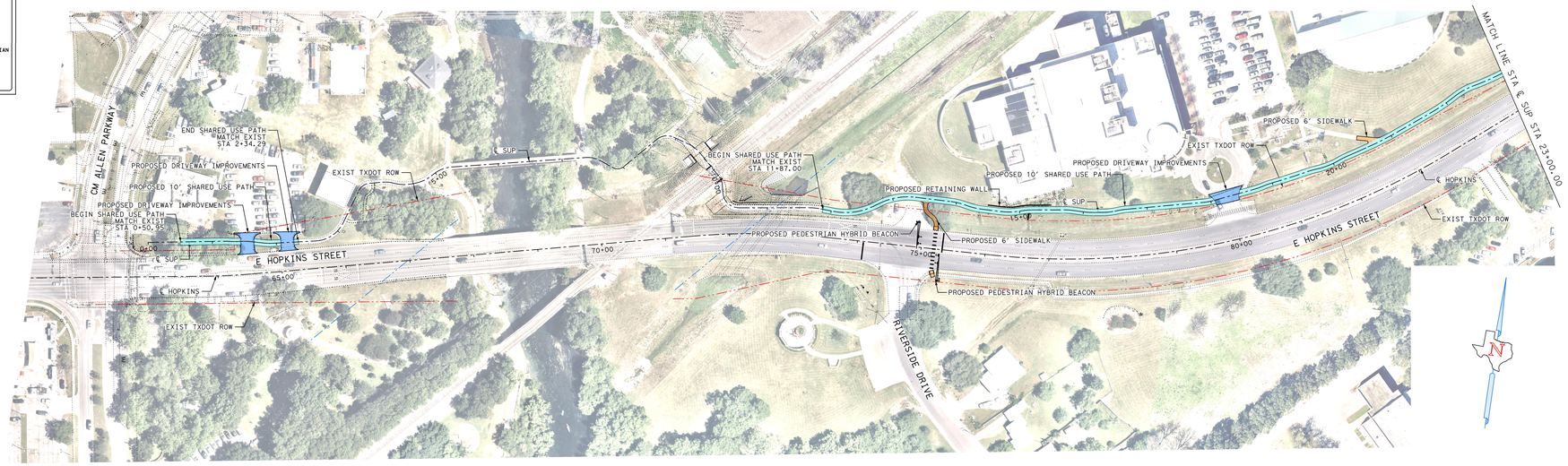

HORIZONTAL 0 50 100
SCALE (FULL SIZE 36"X72")
1"=50' HORIZONTAL

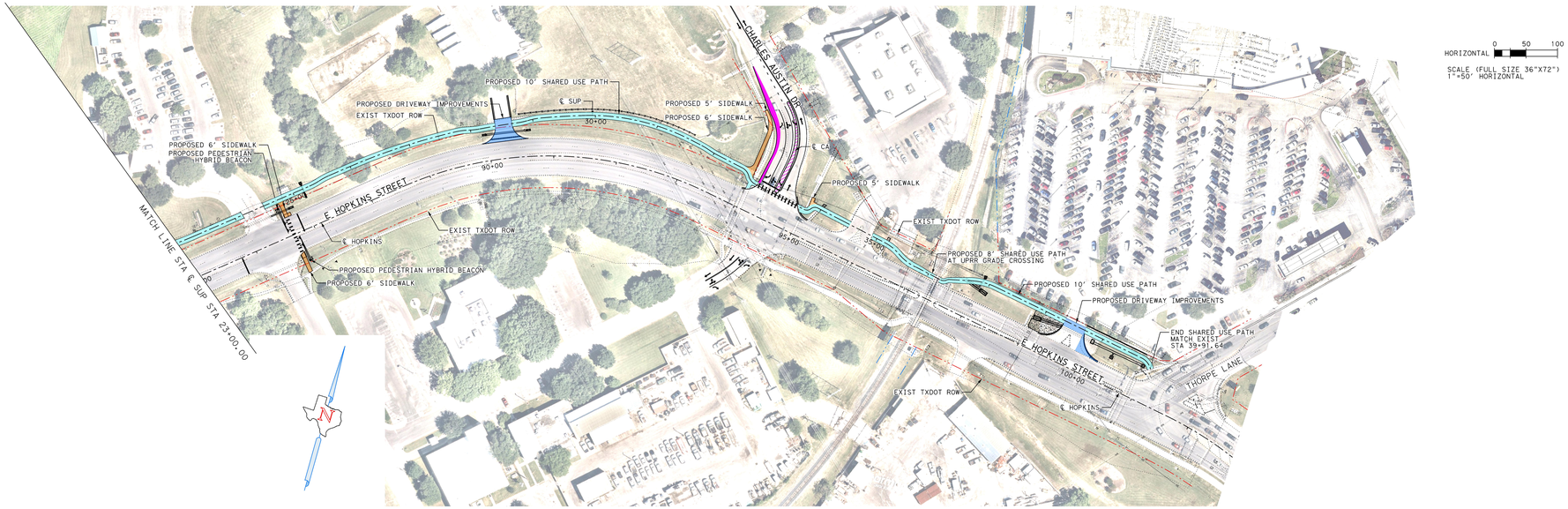

HORIZONTAL 0 50 100
SCALE (FULL SIZE 36"X72")
1"=50' HORIZONTAL

E HOPKINS TYPICAL SECTIONS

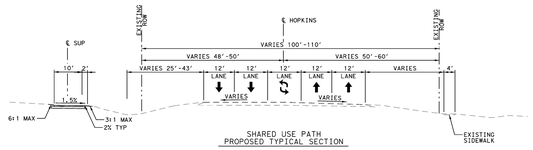

SHARED USE PATH
PROPOSED TYPICAL SECTION

STA 0+95.00 TO STA 39+91.64
*NO WORK FROM STA 2+34.26 TO STA 11+87.00

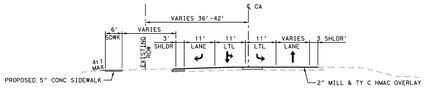

CHARLES AUSTIN DR
PROPOSED TYPICAL SECTION

STA 10+50.00 TO STA 12+50.00

© 2019 By City of San Marcos; all rights reserved

NOTE: TYPICALS NOT TO SCALE

Kimley»Horn
PREPARED BY: DESIGN BY ASD, DRAWN BY DBY

PUBLIC MEETING EXHIBIT
HAYS COUNTY
E HOPKINS STREET FROM CM ALLEN PKWY TO THORPE LANE
PROJECT LENGTH = 0.566 MILES

CSJ: 0914-33-075
E HOPKINS STREET
PEDESTRIAN & BIKE IMPROVEMENTS
CITY OF SAN MARCOS
JUNE 2019