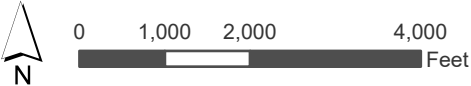


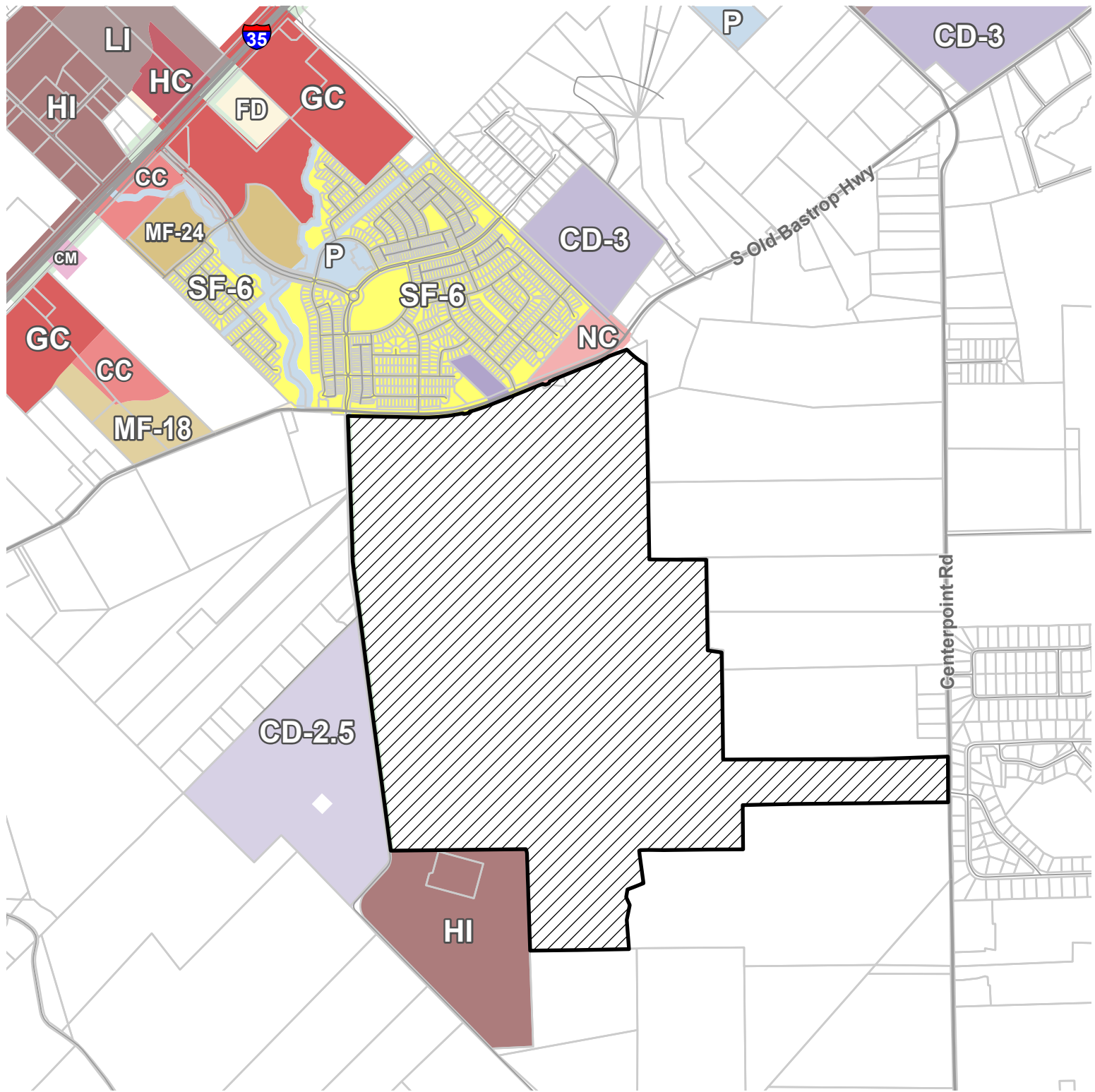
- Subject Property
- Parcel
- City Limit



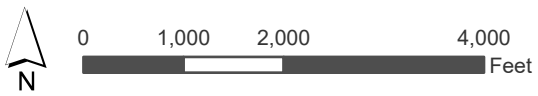
This product is for informational purposes and may not have been prepared for or be suitable for legal, engineering, or surveying purposes. It does not represent an on-the-ground survey and represents only the approximate relative location of property boundaries.

Date: 5/15/2025





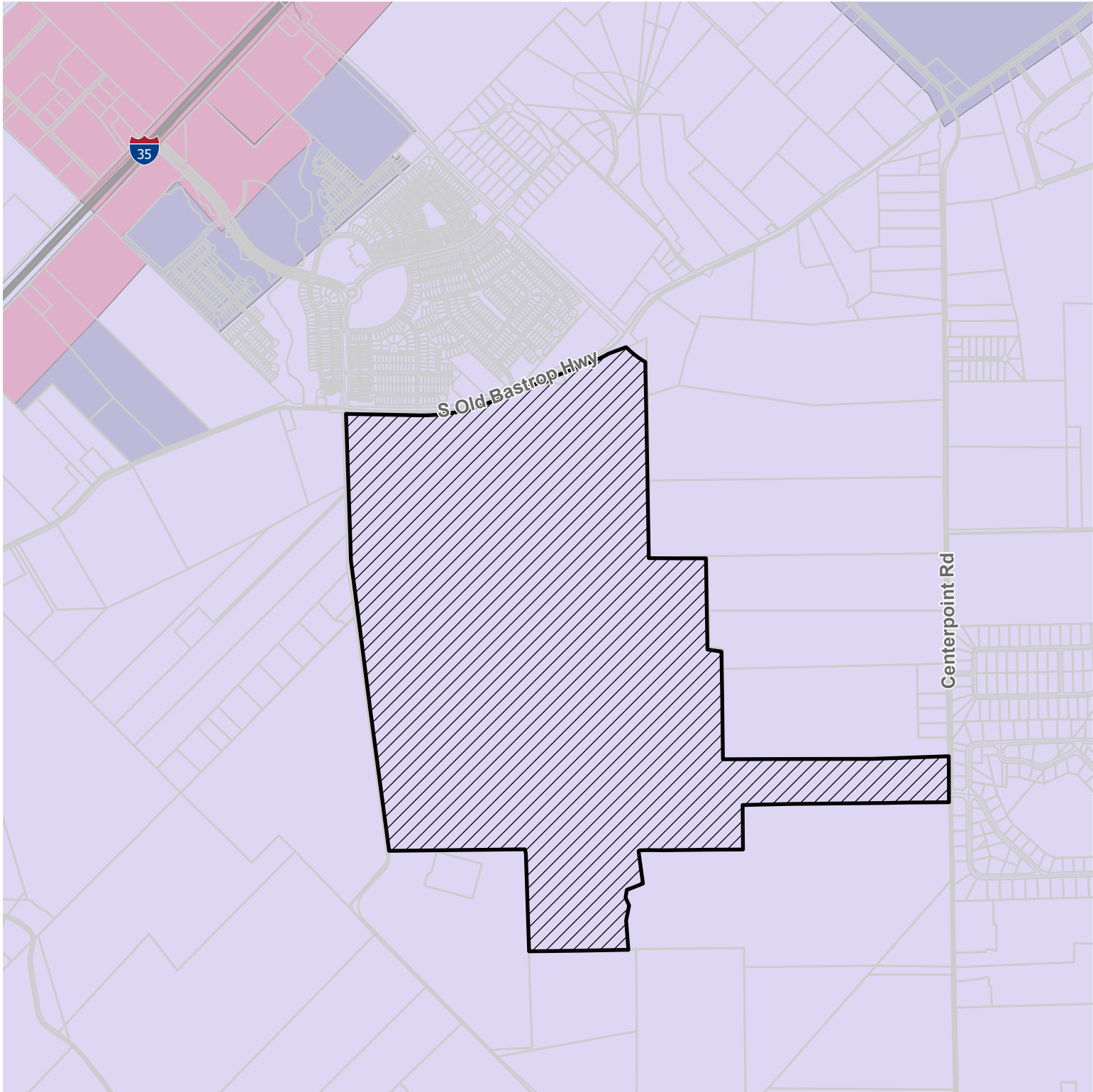
- | | |
|------------------|-------|
| Subject Property | HI |
| AR | LI |
| CC | MF-18 |
| CD-2.5 | MF-24 |
| CD-3 | NC |
| CD-4 | P |
| FD | SF-6 |
| GC | CM |
| HC | |



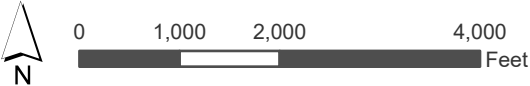
This product is for informational purposes and may not have been prepared for or be suitable for legal, engineering, or surveying purposes. It does not represent an on-the-ground survey and represents only the approximate relative location of property boundaries.

Date: 5/15/2025





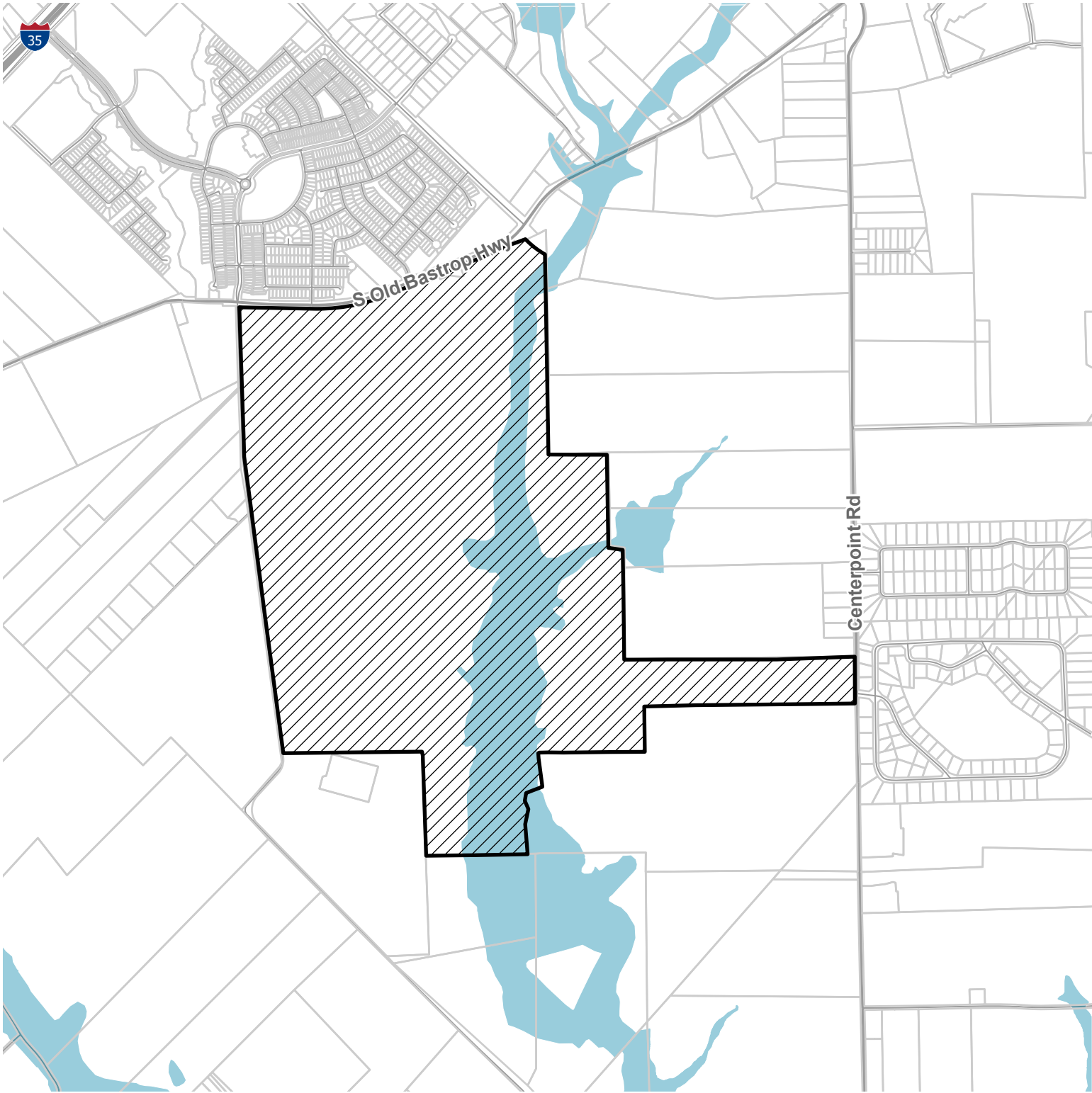
- Subject Property
- Parcels
- Employment Area
- Medium Intensity
- Low Intensity



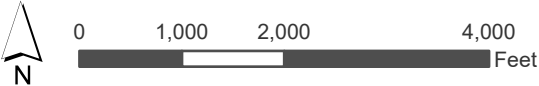
This product is for informational purposes and may not have been prepared for or be suitable for legal, engineering, or surveying purposes. It does not represent an on-the-ground survey and represents only the approximate relative location of property boundaries.

Date: 5/16/2025





- Subject Property
- Parcels
- 100 Year Floodplain
- Interstate
- Major
- Minor
- Frontage

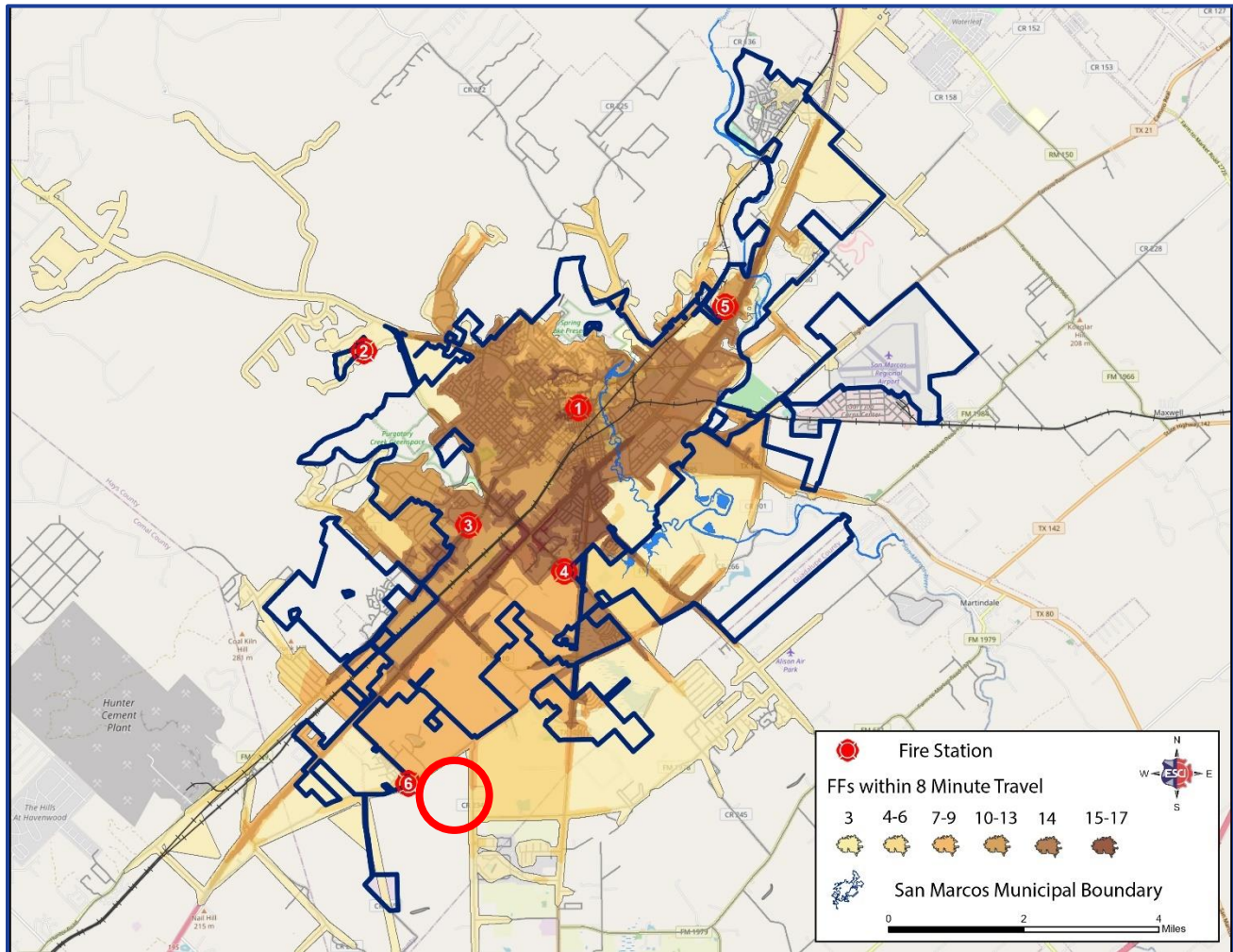


This product is for informational purposes and may not have been prepared for or be suitable for legal, engineering, or surveying purposes. It does not represent an on-the-ground survey and represents only the approximate relative location of property boundaries.

Date: 5/16/2025



Figure 112: SMFD 8-Minute Effective Response Force
Six fire stations with Station 2 relocated to Centerpoint, and Station 6 at Old Bastrop west of Posey with minimum staffing of 20 personnel.



PDA-25-01 Approximate Location