



AN-24-06

County Right-of-Way Annexation

Consider approval of Resolution 2024-XXR, approving a service plan for the provision of services in connection with the proposed City and County initiated annexation in Case No. AN-24-06 of approximately 30.69 acres of right-of-way located throughout Hays County; authorizing the City Manager, or her designee, to execute said agreement on behalf of the city; setting a date for a public hearing concerning the proposed annexation of said tract of land; and declaring an effective date.

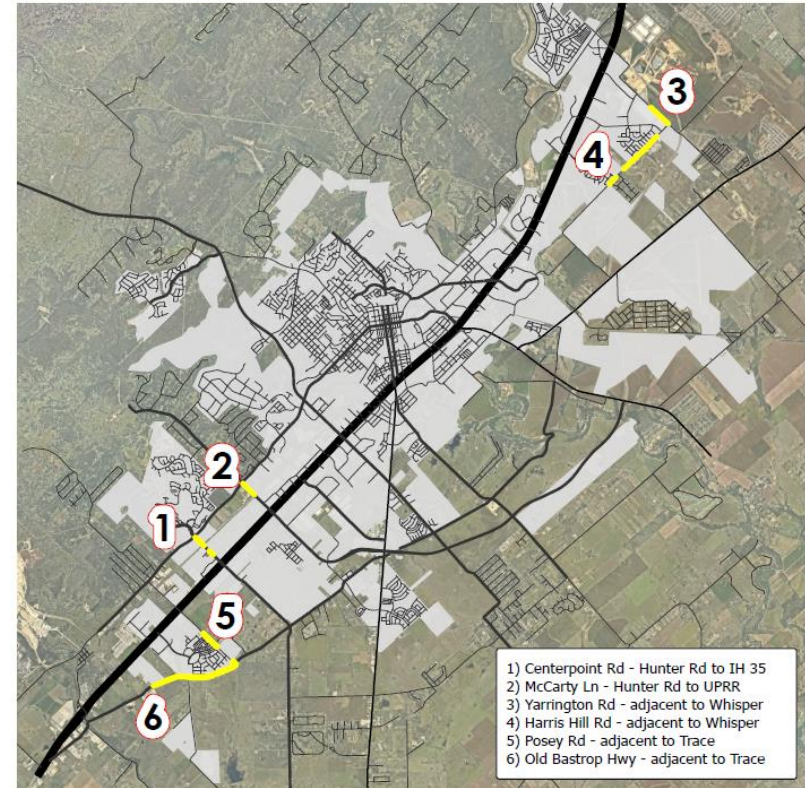


Context


County right-of-way
Required to annex adjacent right-of-way due to 2015 change in state annexation law

No zoning involved
Default to FD – Future Development

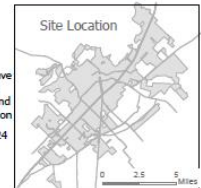
Service Plan (attached)
Water: Various providers
Sewer: Various providers
Electric: Various providers



Subject Property
 City Limit



This product is for informational purposes and may not have been prepared for or be suitable for legal, engineering, or surveying purposes. It does not represent an on-the-ground survey and represents only the approximate relative location of property boundaries.
Date: 8/26/2024





Annexation Schedule

- **City Council Resolution (Approve of Service Plan & set public hearing):** September 3, 2024 (*Today*)
- **City Council Ordinance 1st Reading (Public Hearing):** October 2, 2024
- **City Council Ordinance 2nd Reading:** November 4, 2024