






-  Lift Station
-  New Easement (Proposed Alignment)
-  Sewer Easement (Current Alignment)
-  City Owned Property
-  Subject Property



This product is for informational purposes and may not have been prepared for or be suitable for legal, engineering, or surveying purposes. It does not represent an on-the-ground survey and represents only the approximate relative location of property boundaries.

Date: 8/4/2023

Site Location

