

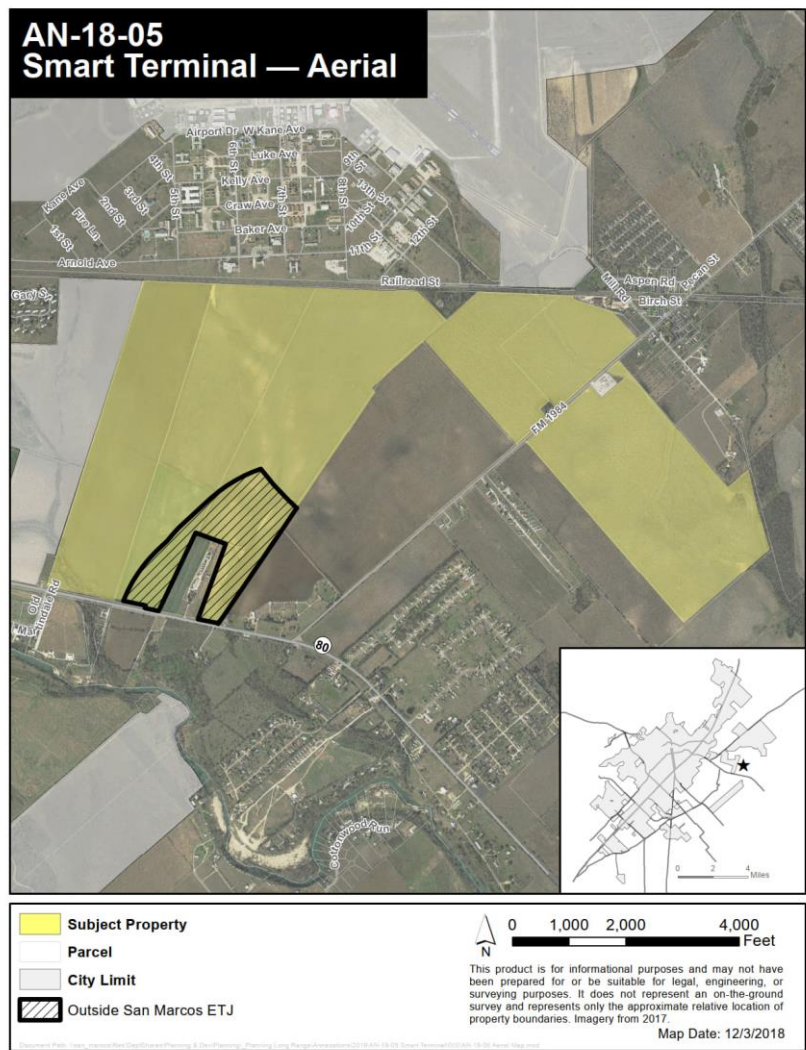


Action Item

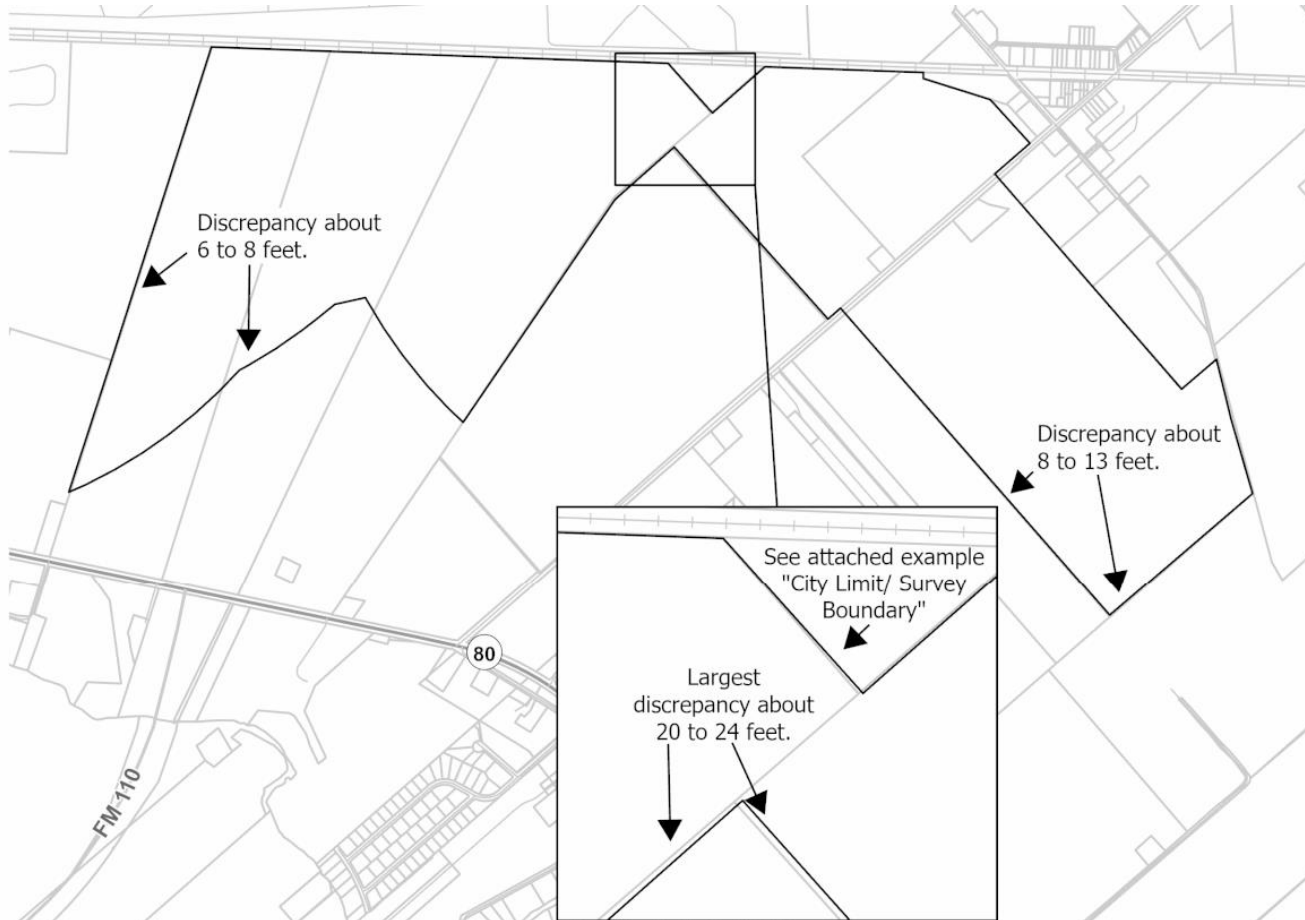
Consider approval of a correction to Ordinance 2019-01, which annexed approximately 734.6 acres of land into the city limits (Smart Terminal / Axis), to replace Exhibit A “Description” with an updated, and more accurate, survey, including procedural provisions; and providing an effective date, and consider approval of Ordinances 2019-01 on the first of two readings.

History / Purpose

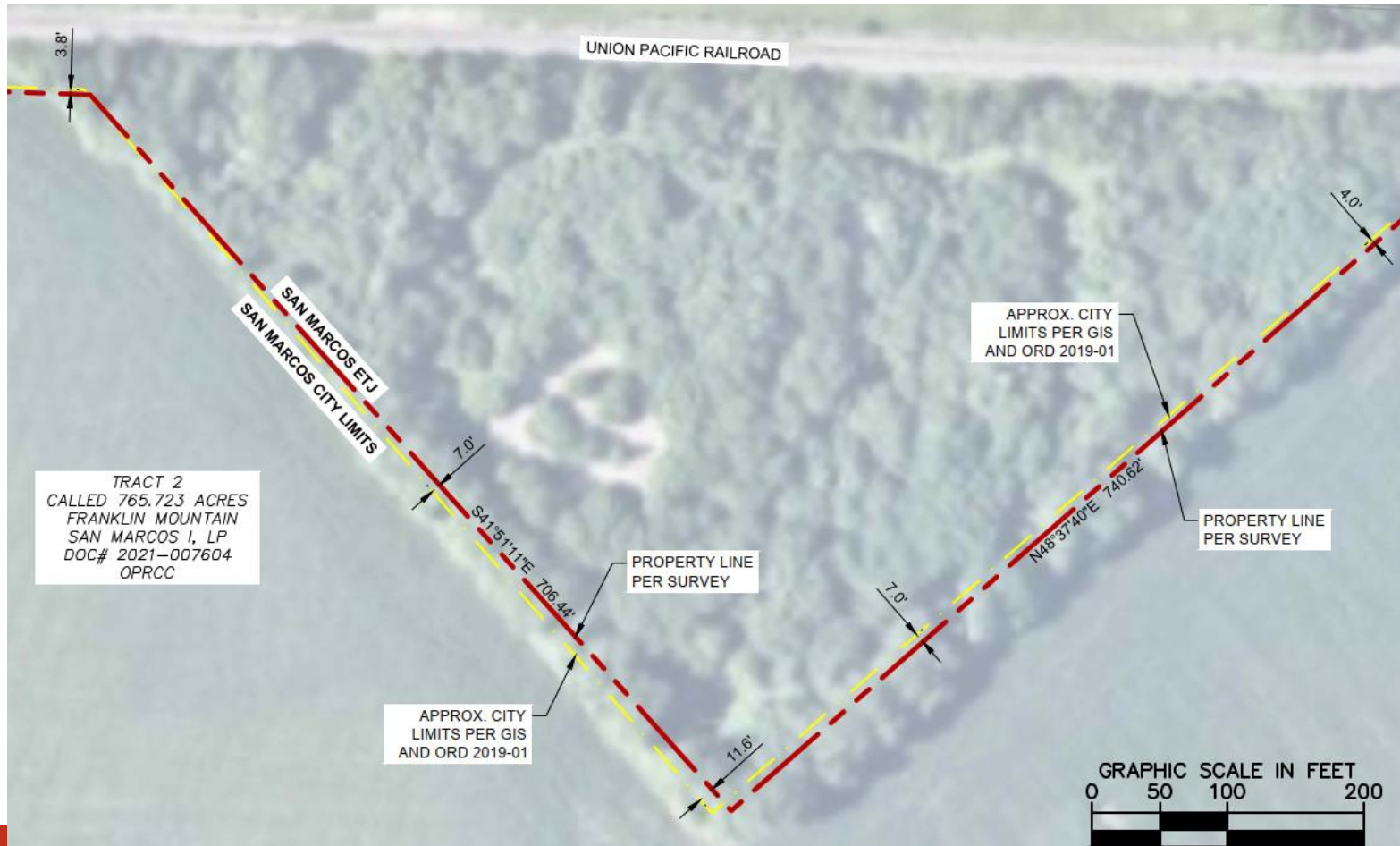
- **March 19, 2019** – City Council approved Ordinance 2019-01 on the second of two readings.
- Annexing approximately 734.6 acres of land into the City Limits.
- More current survey of the land indicates some discrepancies with the property boundaries ranging from 3 ft. to 24 ft.
- Purpose of this action is to correct Exhibit A attached to Ord. 2019-01



City Limit / Survey Boundary Variations



Example – City Limits / Survey Boundary



Summary & Recommendation



- No public hearing is required to correct the Ordinance.
- Ordinance has already been approved – action only to correct Exhibit A.
- Staff Recommends **Approval** as presented.