

Future Development (FD) vs Character District - 4 (CD-4)

Section 5.1.1.2 Land Use Matrix

TABLE 5.1 LAND USE MATRIX

TYPES OF LAND USES	CONVENTIONAL RESIDENTIAL			NEIGHBORHOOD DENSITY DISTRICTS					CHARACTER DISTRICTS					SPECIAL DISTRICTS					DEFINITION USE STANDARDS				
	FD	SF-R	SF-6	SF-4.5	ND-3	ND-3.2	ND-3.5	ND-4	N-CM	CD-1	CD-2	CD-2.5	CD-3	CD-4	CD-5	CD-5D	BP	HC		LI	HI	MH	CM
AGRICULTURAL USES																							
Barns or agricultural buildings	P	L	--	--	--	--	--	--	--	P	P	--	L	--	--	--	--	P	--	--	--	--	Section 5.1.2.1
Stables	P	L	--	--	--	--	--	--	--	--	P	--	L	--	--	--	--	P	--	--	--	--	Section 5.1.2.2
Community Garden	P	P	L	L	L	L	L	L	--	P	P	L	L	L	L	L	--	P	P	P	P	P	Section 5.1.2.3
Urban Farm	P	C	C	C	C	C	L	L	C	P	P	L	L	L	C	C	--	P	P	--	P	C	Section 5.1.2.4
Plant Nursery	L	--	--	--	--	--	--	--	P	--	L	--	--	--	P	P	P	P	P	P	--	P	Section 5.1.2.5
ACCESSORY USES AND STRUCTURES																							
Accessory Building/Structure	P	P	P	P	P	P	P	P	P	P	P	P	P	P	P	P	P	P	P	P	P	P	Section 5.1.3.1
Accessory Dwelling Unit	L	L	L	L	L	L	L	P	P	--	P	L	L	P	P	P	--	--	--	--	--	--	Section 5.1.3.1
Accessory Use, except as listed below:	P	P	P	P	P	P	P	P	P	P	P	P	P	P	P	P	P	P	P	P	P	P	Section 5.1.3.2
Outdoor Storage	--	--	--	--	--	--	--	--	--	--	--	--	--	--	--	--	P	P	P	P	--	P	Section 5.1.3.2
Outdoor Display	--	--	--	--	--	--	--	--	L	--	--	--	--	--	L	L	P	P	--	--	--	L	Section 5.1.3.2
Food Truck	--	--	--	--	--	--	--	--	P	--	--	--	--	--	P	P	P	P	P	P	--	P	Section 5.1.3.1
Drive-thru or Drive-in	--	--	--	--	--	--	--	--	C	--	--	--	--	--	C	C	--	P	--	--	--	P	Section 5.1.3.2
Home Occupation	L	L	L	L	L	L	L	L	--	--	L	L	L	L	--	--	--	--	--	--	--	--	Section 5.1.3.4
Family Home Care	P	P	P	P	P	P	P	P	--	--	P	P	P	P	--	--	--	--	--	--	--	--	Section 5.1.3.5
Short Term Rental	L	L	L	L	L	L	L	L	P	--	L	L	L	P	P	P	--	--	--	--	L	P	Section 5.1.3.6
RESIDENTIAL USES																							
Single Family Detached / Tiny Home	P	L	L	L	L	L	L	L	--	--	P	L	P	P	--	--	--	--	--	--	--	P	Section 5.1.4.1
LEGEND																							
P	Permitted Use	L	Limited Use	C	Conditional Use	--	Uses Not Permitted																

Future Development (FD) vs Character District - 4 (CD-4)

TABLE 5.1 LAND USE MATRIX

TYPES OF LAND USES	CONVENTIONAL RESIDENTIAL				NEIGHBORHOOD DENSITY DISTRICTS					CHARACTER DISTRICTS					SPECIAL DISTRICTS						DEFINITION USE STANDARDS		
	FD	SF-R	SF-6	SF-4.5	ND-3	ND-3.2	ND-3.5	ND-4	N-CM	CD-1	CD-2	CD-2.5	CD-3	CD-4	CD-5	CD-5D	BP	HC	LI	HI		MH	CM
Cottage Court	--	--	--	--	--	--	L	L	--	--	--	--	P	P	--	--	--	--	--	--	--	--	Section 5.1.4.1
Two Family	--	--	--	--	--	--	L	L	--	--	--	--	P	P	--	--	--	--	--	--	--	--	Section 5.1.4.1
Single Family Attached	--	--	--	--	L	L	L	L	L	--	--	--	P	P	P	P	--	--	--	--	--	--	Section 5.1.4.1
Small Multi-Family (up to 9 units)	--	--	--	--	--	--	L	L	L	--	--	--	--	P	P	P	--	--	--	--	--	--	Section 5.1.4.1
Courtyard Housing (up to 24 units)	--	--	--	--	--	--	--	L	L	--	--	--	--	P	P	P	--	--	--	--	--	--	Section 5.1.4.1
Multi-family (10 or more units)	--	--	--	--	--	--	--	--	--	--	--	--	--	P	P	P	--	--	--	--	--	--	Section 5.1.4.1
Purpose Built Student Housing	--	--	--	--	--	--	--	--	--	--	--	--	--	--	C	C	--	--	--	--	--	--	Section 5.1.4.1
Manufactured Home	--	--	--	--	--	--	--	--	--	--	--	--	--	--	--	--	--	--	--	--	P	--	Section 5.1.4.1
Mobile Home Community / Manufactured Home Park / Tiny Home Village	--	--	--	--	--	--	--	--	--	--	--	--	--	--	--	--	--	--	--	--	P	--	Section 5.1.4.1
Community Home	L	L	L	L	L	L	L	P	P	--	P	L	P	P	P	P	--	--	--	--	L	--	Section 5.1.4.12
Fraternity or Sorority Building	--	--	--	--	--	--	--	C	C	--	--	--	--	C	P	P	--	--	--	--	--	--	Section 5.1.4.12
COMMERCIAL USES																							
Professional Office	--	--	--	--	--	--	--	L	P	--	--	--	--	L	P	P	P	P	P	--	--	P	Section 5.1.5.1
Medical, except as listed below:	--	--	--	--	--	--	--	L	P	--	--	--	--	L	P	P	P	P	--	--	--	P	Section 5.1.5.2
Urgent care, emergency clinic, or hospital	--	--	--	--	--	--	--	--	P	--	--	--	--	--	P	P	P	P	P	--	--	P	Section 5.1.5.2
Nursing/ retirement home	--	--	--	--	--	--	--	P	P	--	--	--	--	P	P	P	--	P	--	--	--	P	Section 5.1.5.2
Personal Services, except as listed below:	--	--	--	--	--	--	--	L	P	--	--	--	--	L	P	P	P	P	--	--	--	P	Section 5.1.5.3

LEGEND							
P	Permitted Use	L	Limited Use	C	Conditional Use	--	Uses Not Permitted

Future Development (FD) vs Character District - 4 (CD-4)

TABLE 5.1 LAND USE MATRIX

TYPES OF LAND USES	CONVENTIONAL RESIDENTIAL				NEIGHBORHOOD DENSITY DISTRICTS					CHARACTER DISTRICTS					SPECIAL DISTRICTS						DEFINITION USE STANDARDS		
	FD	SF-R	SF-6	SF-4.5	ND-3	ND-3.2	ND-3.5	ND-4	N-CM	CD-1	CD-2	CD-2.5	CD-3	CD-4	CD-5	CD-5D	BP	HC	LI	HI		MH	CM
Animal care (indoor)	C	--	--	--	--	--	--	--	P	--	--	--	--	--	P	P	P	P	--	--	--	P	Section 5.1.5.3
Animal care (outdoor)	C	--	--	--	--	--	--	--	--	--	--	--	--	--	--	--	--	C	--	--	--	C	Section 5.1.5.3
Funeral Home	--	--	--	--	--	--	--	--	C	--	--	--	--	--	C	C	P	P	--	--	--	P	Section 5.1.5.3
Tattoo, body piercing	--	--	--	--	--	--	C	C	C	--	--	--	--	C	P	P	--	P	--	--	--	P	Section 5.1.5.3
Adult Oriented Businesses	See Section 18, Article 6 of the City Code																						
All Retail Sales, except as listed below:	--	--	--	--	--	--	L	P	--	--	--	--	L	P	P	P	P	--	--	--	P	Section 5.1.5.4	
Gasoline Sales	--	--	--	--	--	--	--	L	--	--	--	--	--	C	C	C	P	--	--	--	C	Section 5.1.5.4	
Truck stop	--	--	--	--	--	--	--	--	--	--	--	--	--	--	--	--	L	--	--	--	--	--	Section 5.1.5.4
Building material sales	--	--	--	--	--	--	--	C	--	--	--	--	--	C	C	P	P	P	P	--	P	--	Section 5.1.5.4
Vehicle Sales/ Rental	--	--	--	--	--	--	--	C	--	--	--	--	--	C	C	--	P	--	--	--	P	Section 5.1.5.4	
Pawnshop	--	--	--	--	--	--	--	C	--	--	--	--	C	P	P	--	P	--	--	--	P	Section 5.1.5.4	
Restaurant/ Bar, as listed below:																							
Eating Establishment	--	--	--	--	--	--	L	P	--	--	--	--	L	P	P	P	P	--	--	--	P	Section 5.1.5.5	
Bar	--	--	--	--	--	--	--	C	--	--	--	--	--	C	C	C	C	--	--	--	C	Section 5.1.5.5	
Mobile Food Court	--	--	--	--	--	--	--	C	--	--	--	--	--	--	P	P	C	--	--	--	--	Section 5.1.5.5	

LEGEND							
P	Permitted Use	L	Limited Use	C	Conditional Use	--	Uses Not Permitted

Future Development (FD) vs Character District - 4 (CD-4)

TABLE 5.1 LAND USE MATRIX

TYPES OF LAND USES	CONVENTIONAL RESIDENTIAL				NEIGHBORHOOD DENSITY DISTRICTS					CHARACTER DISTRICTS						SPECIAL DISTRICTS						DEFINITION USE STANDARDS		
	FD	SF-R	SF-6	SF-4.5	ND-3	ND-3.2	ND-3.5	ND-4	N-CM	CD-1	CD-2	CD-2.5	CD-3	CD-4	CD-5	CD-5D	BP	HC	LI	HI	MH		CM	
Sale of Alcohol for on premise consumption	--	--	--	--	--	--	--	C	C	--	--	--	--	C	C	C	C	C	--	--	--	--	C	Section 5.1.5.5
Overnight Lodging, as listed below:																								Section 5.1.5.6
Bed and Breakfast (up to 8 rooms)	L	C	C	C	C	C	L	L	P	--	P	C	C	P	P	P	--	--	--	--	--	P	Section 5.1.5.6	
Boutique Hotel (9 - 30 rooms)	--	--	--	--	--	--	--	C	P	--	--	--	--	P	P	P	--	--	--	--	--	P	Section 5.1.5.6	
Hotel/ Motel (more than 30 rooms)	--	--	--	--	--	--	--	--	P	--	--	--	--	--	P	P	C	--	--	--	--	P	Section 5.1.5.6	
Outdoor Recreation, except as listed below:	--	--	--	--	--	--	--	--	C	--	--	--	--	--	P	C	L	P	--	--	--	P	Section 5.1.5.7	
Golf Course	C	C	C	C	C	C	C	C	C	C	C	C	C	C	C	C	--	--	--	--	C	C	Section 5.1.5.7	
Traveler Trailers/ RVs Short Term stays	P	--	--	--	--	--	--	--	--	--	--	--	--	--	--	--	--	P	--	--	P	--	Section 5.1.5.7	
Shooting Range	C	--	--	--	--	--	--	--	--	--	--	--	--	--	--	--	--	C	--	--	--	C	Section 5.1.5.7	
Indoor Recreation, except as listed below:	--	--	--	--	--	--	--	--	P	--	--	--	--	--	P	P	P	P	P	P	--	P	Section 5.1.5.8	
Gym/ Health club	--	--	--	--	--	--	--	L	P	--	--	--	--	L	P	P	P	P	P	P	--	P	Section 5.1.5.8	
Smoking Lounge	--	--	--	--	--	--	--	--	C	--	--	--	--	--	P	C	--	--	--	--	--	P	Section 5.1.5.8	
Charitable Gaming Facility	--	--	--	--	--	--	--	--	--	--	--	--	--	--	C	--	--	C	--	--	--	C	Section 5.1.5.8	
Special Event Facility	C	C	--	--	--	--	--	--	C	--	C	--	--	--	--	--	P	--	--	--	--	--	5.1.5.9	
PUBLIC & INSTITUTIONAL																								
Civic, except as listed below:	P	L	L	L	L	L	L	P	P	L	L	L	L	P	P	P	P	P	P	P	P	P	Section 5.1.6.1	
Day Care Center	C	--	--	--	C	C	C	L	P	--	C	C	C	L	P	P	P	P	--	--	--	P	Section 5.1.6.1	
Parks, Open Space, and Greenways	P	P	P	P	P	P	P	P	P	P	P	P	P	P	P	P	P	P	P	P	P	P	Section 5.1.6.2	
Minor Utilities	P	P	P	P	P	P	P	P	P	P	P	P	P	P	P	P	P	P	P	P	P	P	Section 5.1.6.3	
Major Utilities	--	--	--	--	--	--	--	--	--	--	--	--	--	--	--	--	C	C	C	C	--	--	Section 5.1.6.3	

Future Development (FD) vs Character District - 4 (CD-4)

TABLE 5.1 LAND USE MATRIX

TYPES OF LAND USES	CONVENTIONAL RESIDENTIAL			NEIGHBORHOOD DENSITY DISTRICTS					CHARACTER DISTRICTS					SPECIAL DISTRICTS					DEFINITION USE STANDARDS					
	FD	SF-R	SF-6	SF-4.5	ND-3	ND-3.2	ND-3.5	ND-4	N-CM	CD-1	CD-2	CD-2.5	CD-3	CD-4	CD-5	CD-5D	BP	HC		LI	HI	MH	CM	
Antenna																								See Section 5.1.6.3D
INDUSTRIAL																								
Light Industrial	--	--	--	--	--	--	--	--	--	--	--	--	--	--	C	--	--	--	P	P	--	C		Section 5.1.7.1
Light Manufacturing	--	--	--	--	--	--	--	C	--	--	--	--	--	P	P	P	P	P	P	--	C			Section 5.1.7.2
Vehicle Service, as listed below:																								Section 5.1.7.3
Car Wash	--	--	--	--	--	--	--	--	--	--	--	--	--	--	--	--	--	P	P	P	--	C		Section 5.1.7.3
Vehicle repair (minor)	--	--	--	--	--	--	--	C	--	--	--	--	--	P	P	--	P	P	P	--	C			Section 5.1.7.3
Vehicle repair (major)	--	--	--	--	--	--	--	--	--	--	--	--	--	--	--	--	--	P	--	--	--	C		Section 5.1.7.3
Warehouse & Distribution	--	--	--	--	--	--	--	--	--	--	--	--	--	C	--	C	P	P	P	--	C			Section 5.1.7.4
Waste-Related service	--	--	--	--	--	--	--	--	--	--	--	--	--	C	--	--	C	C	C	--	--			Section 5.1.7.5
Wholesale trade	--	--	--	--	--	--	--	--	--	--	--	--	--	--	--	C	P	P	P	--	C			Section 5.1.7.6
Self Storage	--	--	--	--	--	--	--	--	--	--	--	--	--	--	--	--	--	--	--	--	--	C		Section 5.1.7.7
Research and Development	--	--	--	--	--	--	--	--	--	--	--	--	--	C	C	P	P	P	P	--	C			Section 5.1.7.8
Wrecking/Junk Yard	--	--	--	--	--	--	--	--	--	--	--	--	--	--	--	--	--	--	P	--	--			Section 5.1.7.9

LEGEND							
P	Permitted Use	L	Limited Use	C	Conditional Use	--	Uses Not Permitted

(Ord. No. 2020-60, 9-1-2020; Ord. No. 2021-47, 8-3-21, Ord. No. 2023-72, 10-17-2023)

Zoning District Comparison Chart










Topic	<i>Existing Zoning:</i> Future Development (FD)	<i>Proposed Zoning:</i> Character District – 4 (CD-4)
Zoning Description	The Future Development (FD) District is intended to serve as a temporary zoning district for properties that shall develop in the future but have been newly annexed and/or are not yet ready to be zoned for a particular Use. Characterized by primarily agricultural use with woodlands and wetlands and scattered buildings.	The CD-4 District is intended to accommodate a variety of residential options including single-family, two family, and multifamily with limited commercial or mixed use on the corners.
Uses	Residential / Agricultural (See <i>Land Use Matrix</i>)	Residential, limited Commercial, limited Office. (See <i>Land Use Matrix</i>)
Parking Location	No location standards	No parking in the 1 st layer; Parking allowed in the 2 nd and 3 rd Layer
Parking Standards	Dependent upon use	Dependent upon use
Max Residential Units per acre	0.4 units per acre (max)	N/A
Occupancy Restrictions	N/A	N/A
Landscaping	Tree and shrub requirements	Tree and shrub requirements
Building Height (max)	2 stories	3 stories
Setbacks	50' minimum front, 20' side, and 20% of total lot depth measured at point of greatest depth in rear	5-12' front Setback, 5' side setback, 15' rear set back.
Impervious Cover (max)	30%	80%
Lot Sizes	Minimum 2 acres lot area, Minimum 200 ft lot width	Allows a variety of lot sizes depending on Building Type with 1,100 sq ft in area and 15' lot in width being the smallest allowed minimums
Streetscapes	Residential Street: 5' sidewalk for lots smaller than 1 acre, street trees every 40' on center average, 7' planting area between sidewalk and street required.	Residential Street: 5' sidewalk for lots smaller than 1 acre, street trees every 40' on center average, 7' planting area. Conventional: 6' sidewalk, street trees every 40' on center average, 7' planting area. Mixed Use: 8' sidewalk, street trees every 35' on center average, 7' planting area
Blocks	No Block Perimeter Required	2,400 ft. Block Perimeter Max

Future Development (FD) vs Character District - 4 (CD-4)

Section 4.2.1.2 Building Types Allowed by District




Building types are allowed by district as set forth below.

TABLE 4.10 BUILDING TYPES ALLOWED BY DISTRICT

		FD CD-2 SF-R	SF-6 SF 4.5	ND-3	ND-3.5	ND-4	N-CM	CD-3	CD-4	CD-5	CD-5D	HC, BP LI, HI	CM
	ACCESSORY DWELLING UNIT	■	■	■	■	■	■	■	■	■	■	--	--
	HOUSE	■	■	■	■	■	--	■	■	--	--	--	--
	COTTAGE COURT	--	--	--	■	--	--	■	--	--	--	--	--
	DUPLEX	--	--	--	■	--	--	■	■	--	--	--	--
	ZERO LOT LINE HOUSE	--	--	■	■	--	--	■	--	--	--	--	--
	TOWNHOUSE	--	--	--	■	■	■	--	■	■	■	--	--
	SMALL MULTI-FAMILY	--	--	--	■	■	■	--	--	--	--	--	--
	COURTYARD HOUSING	--	--	--	--	■	--	--	■	--	--	--	--
	APARTMENT	--	--	--	--	--	--	--	■	■	■	--	--

Future Development (FD) vs Character District - 4 (CD-4)

TABLE 4.10 BUILDING TYPES ALLOWED BY DISTRICT

		FD CD-2 SF-R	SF-6 SF 4.5	ND-3	ND-3.5	ND-4	N-CM	CD-3	CD-4	CD-5	CD-5D	HC, BP LI, HI	CM
	LIVE/WORK	--	--	--	--	--	■	--	■	■	■	--	■
	NEIGHBORHOOD SHOPFRONT	--	--	--	--	■	■	--	■	--	--	--	--
	MIXED USE SHOPFRONT	--	--	--	--	--	■	--	--	■	■	--	■
	GENERAL COMMERCIAL	--	--	--	--	--	--	--	--	--	--	■	■
	CIVIC	■	■	■	■	■	■	■	■	■	■	■	■

LEGEND

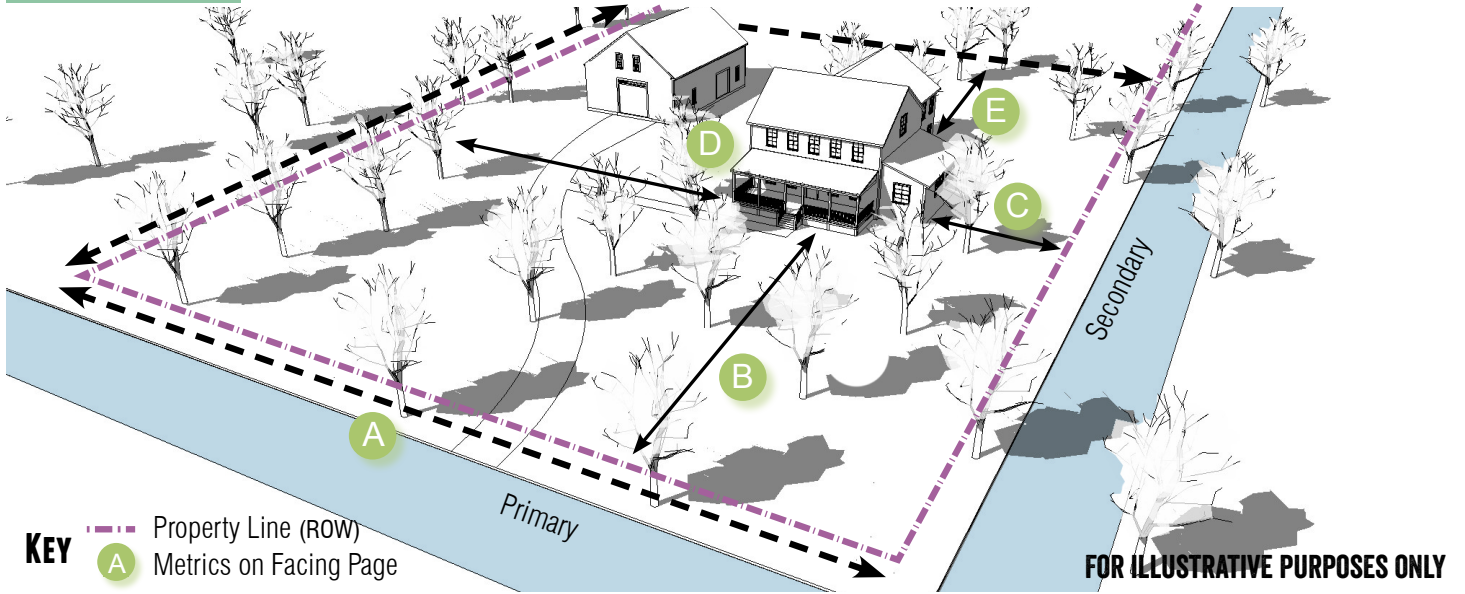
■ =Allowed

-- =Not Allowed

(Ord. No. 2020-60, 9-1-2020)

FD

SECTION 4.4.1.1 FUTURE DEVELOPMENT DISTRICT



GENERAL DESCRIPTION

The Future Development (FD) District is intended to serve as a temporary zoning district for properties that shall develop in the future, but have been newly annexed and/or are not yet ready to be zoned for a particular Use. Characterized by primarily agricultural use with woodlands and wetlands and scattered buildings.

DENSITY

Units Per Gross Acre	.4 max.
Impervious Cover	30% max.

TRANSPORTATION

Streetscape Type	Residential	Section 3.8.1.10
Sidewalks are not required for lots greater than 1 acre		

BUILDING TYPES ALLOWED

Accessory Dwelling	Section 4.4.5.1
House	Section 4.4.5.2
Civic	Section 4.4.5.14

BUILDING STANDARDS

Principle Building Height	2 stories max.	40 ft. max.
Accessory Structure	N/A	N/A

LOT

BUILDING TYPE	LOT AREA	LOT WIDTH	A
House	2 acres min.	200 ft min.	
Civic Building	2 acres min.	200 ft. min.	

SETBACKS - PRINCIPAL BUILDING

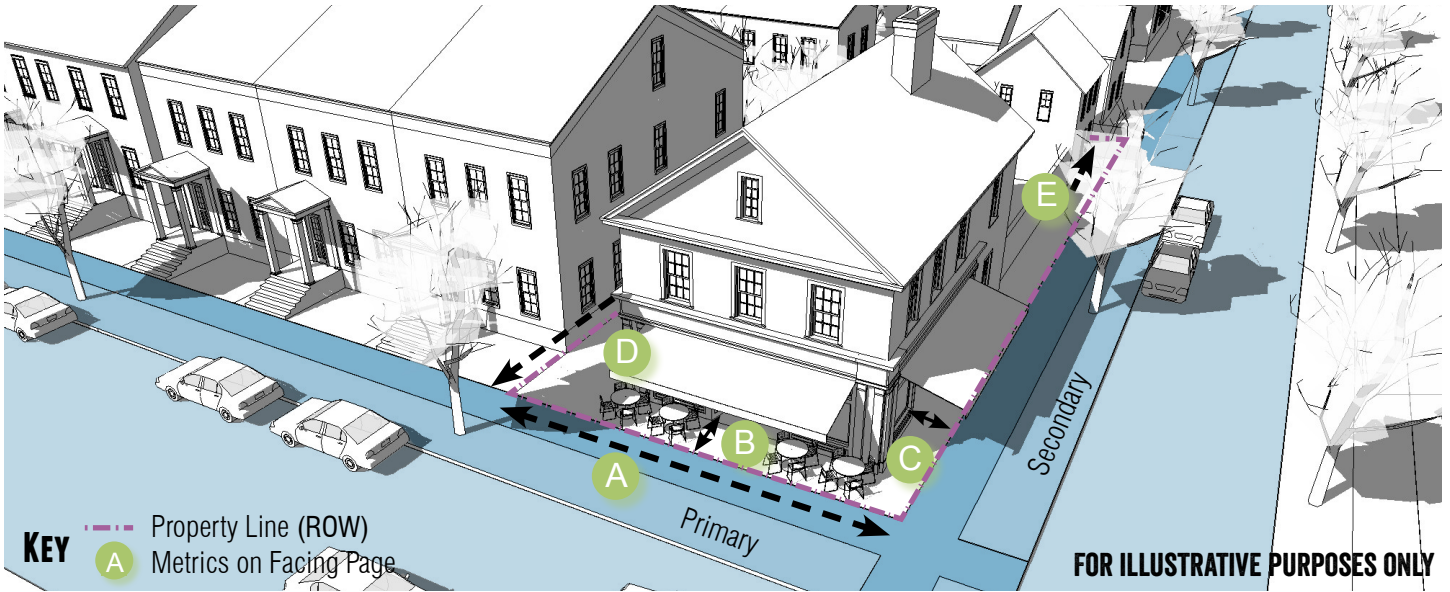
Primary Street	50 ft. min.	B
Secondary Street	25 ft. min.	C
Side	20 ft. min.	D
Rear	Min. 20% of total lot depth measured at the point of the greatest depth	E

SETBACKS - ACCESSORY STRUCTURE

Primary Street	50 ft. min.
Secondary Street	25 ft. min.
Side	10 ft. min.
Rear	10 ft. min.

CD-4

SECTION 4.4.3.5 CHARACTER DISTRICT - 4



GENERAL DESCRIPTION

The CD-4 district is intended to accommodate a variety of residential options including single-family, two-family and multifamily with limited commercial or mixed use on the corners.

DENSITY

Impervious Cover 80% max.

TRANSPORTATION

Block Perimeter	2,400 ft. max	Section 3.6.2.1
Streetscape Type	Residential	Section 3.8.1.10
	Conventional	Section 3.8.1.7
	Mixed Use	Section 3.8.1.8

BUILDING TYPES ALLOWED

Accessory Dwelling	Section 4.4.5.1
House	Section 4.4.5.3
Duplex	Section 4.4.5.4
Townhouse	Section 4.4.5.6
Courtyard Housing	Section 4.4.5.8
Apartment	Section 4.4.5.9
Live/ Work	Section 4.4.5.10
Neighborhood Shopfront	Section 4.4.5.11
Civic Building	Section 4.4.5.14

BUILDING STANDARDS

Principle Building Height	3 stories max.	50 ft. max.
Accessory Structure Height	N/A	24 ft. max.

LOT

BUILDING TYPE	LOT AREA	LOT WIDTH A
House	4,500 sq. ft. min.	40 ft. min./ 120 ft. max.
Duplex	4,500 sq. ft. min.	40 ft. min./ 120 ft. max.
Townhouse	1,500 sq. ft. min.	20 ft. min./ 120 ft. max.
Courtyard Housing	1,500 sq. ft. min.	15 ft. min./ 120 ft. max.
Apartment	6,000 sq. ft. min.	60 ft. min./ 120 ft. max.
Live/Work	1,100 sq. ft. min.	15 ft. min./ 120 ft. max.
Neighborhood Shopfront	6,000 sq. ft. min.	60 ft. min./ 120 ft. max.
Civic Building	6,000 sq. ft. min.	50 ft. min.

All Lots 45 feet or less in width shall take vehicular access from a rear alley except Courtyard Housing.

SETBACKS - PRINCIPAL BUILDING

Primary Street*	5 ft. min - 12 ft. max.	B
Secondary Street*	5 ft. min.	C
Side	5 ft. min.	D
Rear	15 ft. min.	E
Rear, abutting alley	5 ft. min.	E

*Where there is an existing easement on the property, the maximum setback shall be measured from the easement instead of the right-of-way line.

SETBACKS - ACCESSORY STRUCTURE

Primary Street	20 ft. min.
Secondary Street	15 ft. min.
Side	5 ft. min.
Rear	3 ft. min.

PARKING LOCATION

LAYER (SECTION 4.3.3.1)	SURFACE	GARAGE
First Layer	Not Allowed	Not Allowed
Second Layer	Allowed	Section 7.1.4.1
Third Layer	Allowed	Section 7.1.4.1

BUILD-TO ZONE (BTZ)

Building Facade in primary street	60% min.
Building Facade in secondary street	35% min.

(Ord. No. 2023-72, 10-17-2023)