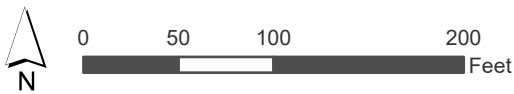




- Subject Property
- Texas State
- Parcel
- City Limit

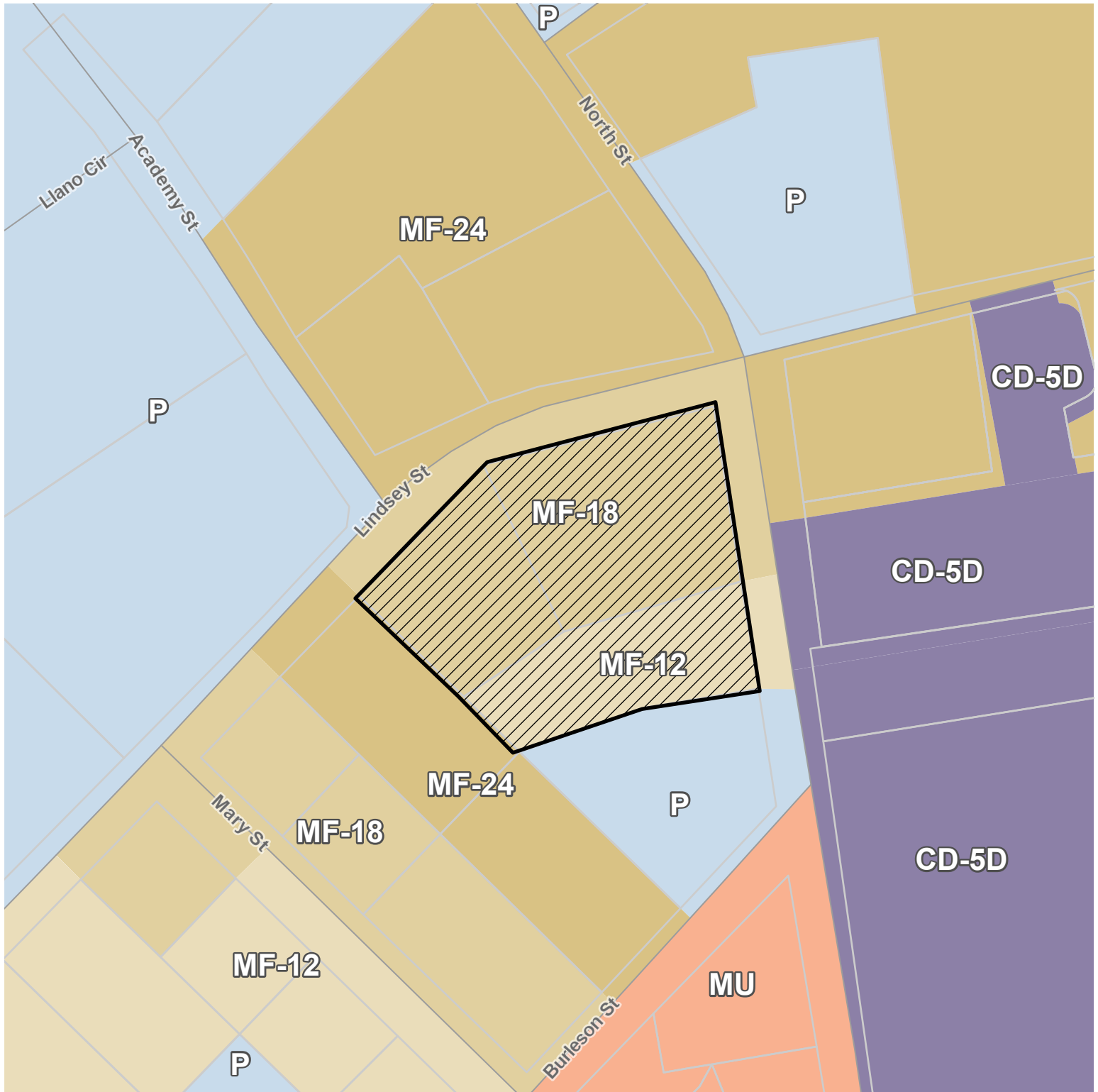









This product is for informational purposes and may not have been prepared for or be suitable for legal, engineering, or surveying purposes. It does not represent an on-the-ground survey and represents only the approximate relative location of property boundaries.

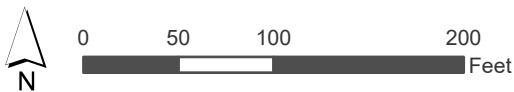
Date: 8/25/2023

Site Location





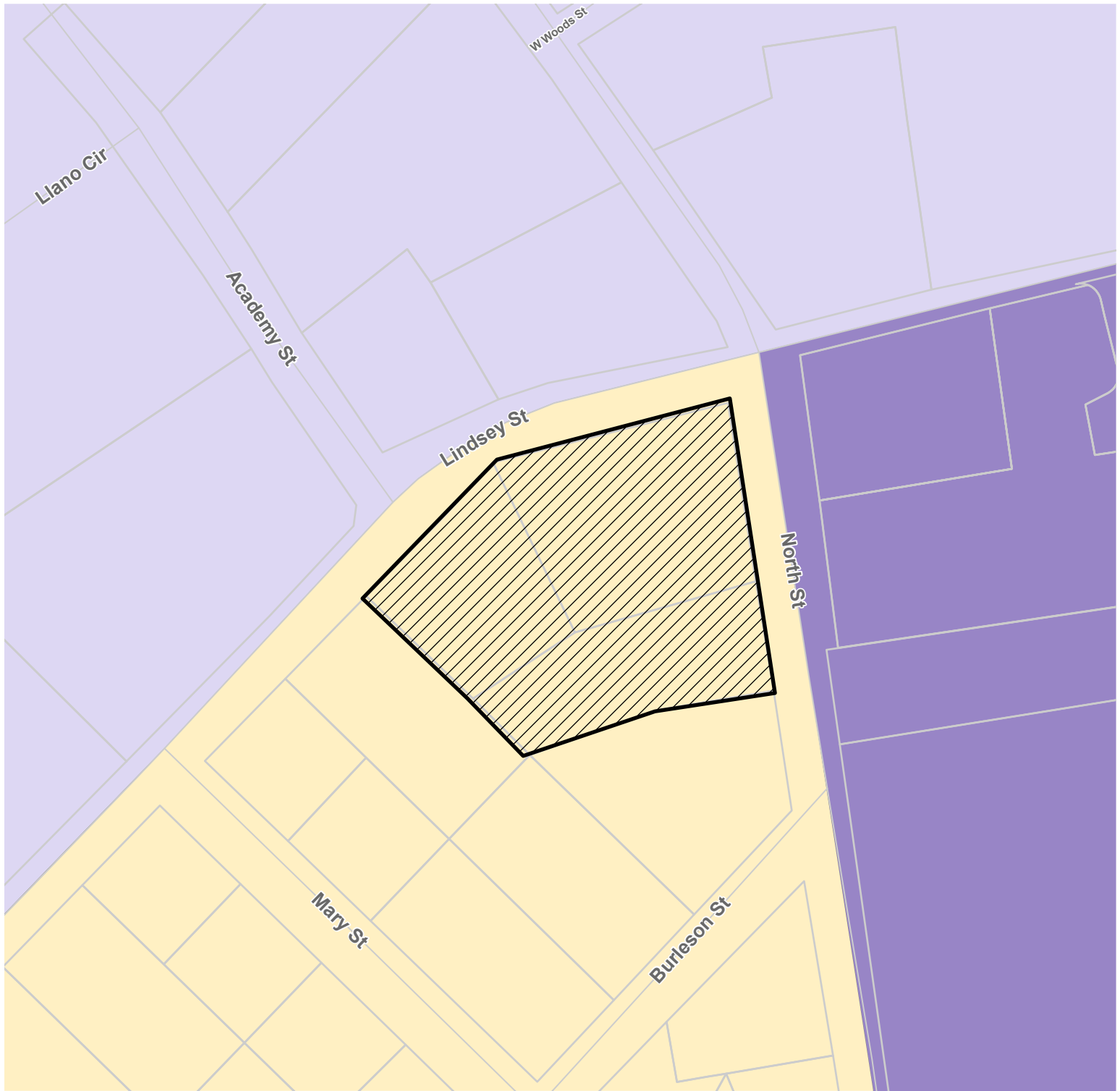
-  Subject Property
-  CD-5D
-  MF-12
-  MF-18
-  MF-24
-  MU
-  P








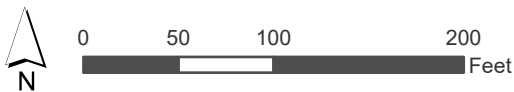
This product is for informational purposes and may not have been prepared for or be suitable for legal, engineering, or surveying purposes. It does not represent an on-the-ground survey and represents only the approximate relative location of property boundaries.

Date: 8/25/2023





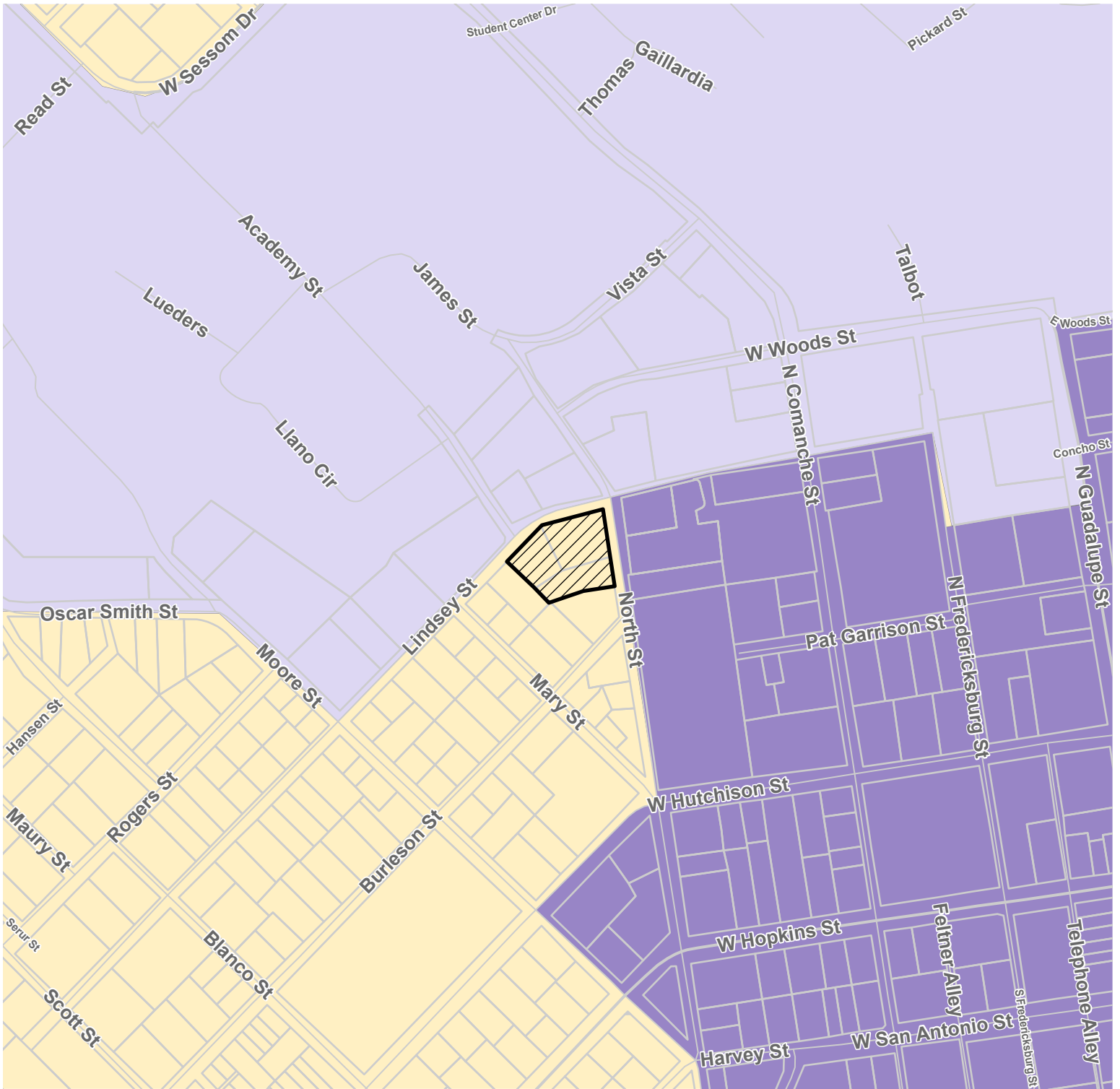
-  Subject Property
-  Parcels
-  High Intensity
-  Low Intensity
-  Existing Neighborhood








This product is for informational purposes and may not have been prepared for or be suitable for legal, engineering, or surveying purposes. It does not represent an on-the-ground survey and represents only the approximate relative location of property boundaries.

Date: 8/25/2023





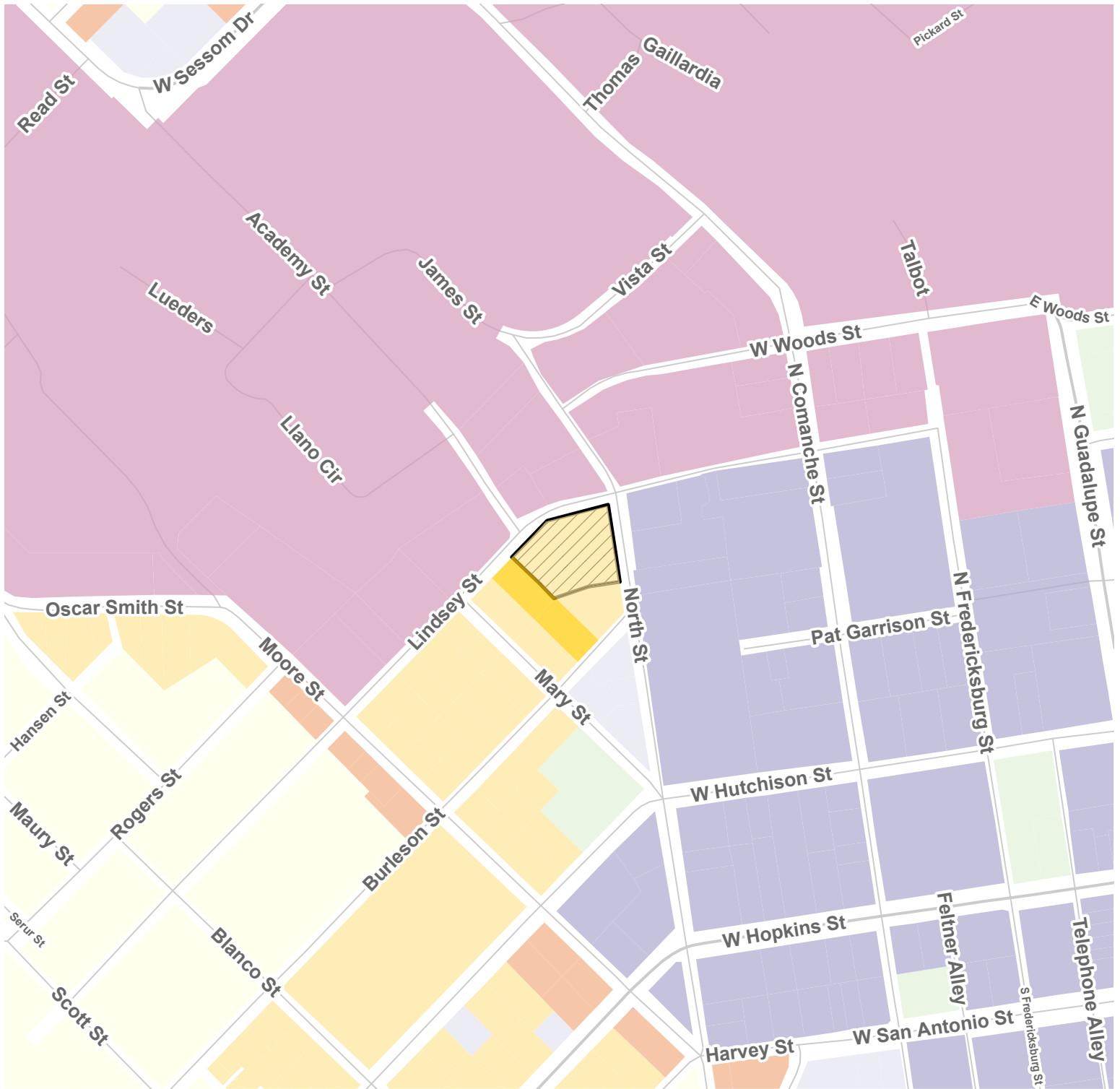
-  Subject Property
-  Parcels
-  High Intensity
-  Low Intensity
-  Existing Neighborhood



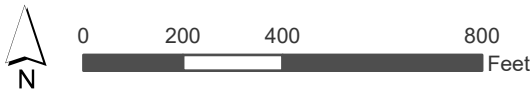
This product is for informational purposes and may not have been prepared for or be suitable for legal, engineering, or surveying purposes. It does not represent an on-the-ground survey and represents only the approximate relative location of property boundaries.

Date: 8/28/2023





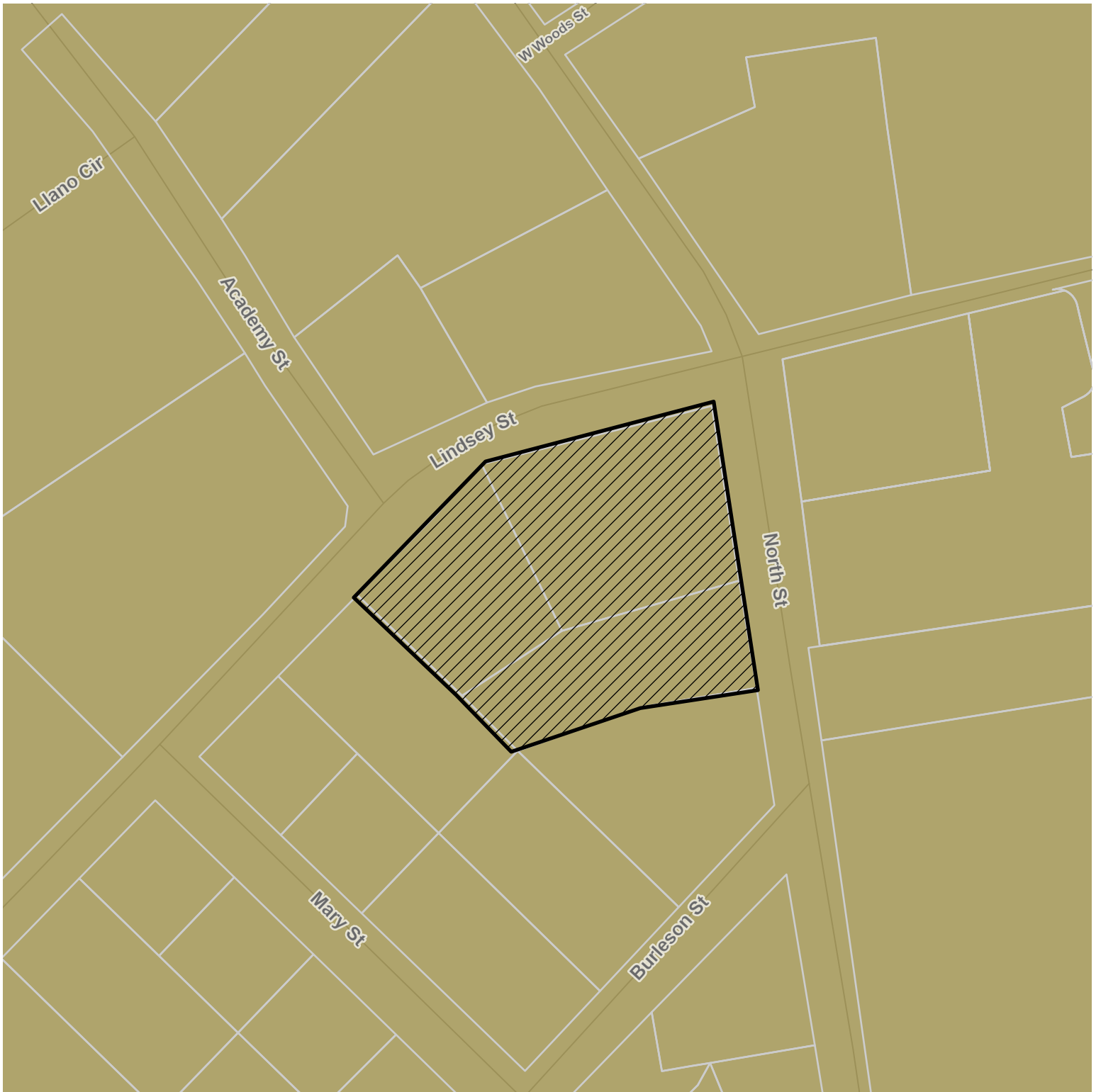
- Neighborhood - High
- Neighborhood - Medium
- Neighborhood - Low
- Neighborhood Transition
- Mixed Use - Medium
- Mixed Use - Low
- Commercial/Employment Medium
- Conservation/Reserve
- Subject Property







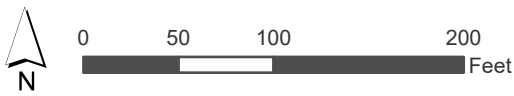
This product is for informational purposes and may not have been prepared for or be suitable for legal, engineering, or surveying purposes. It does not represent an on-the-ground survey and represents only the approximate relative location of property boundaries.

Date: 9/11/2023





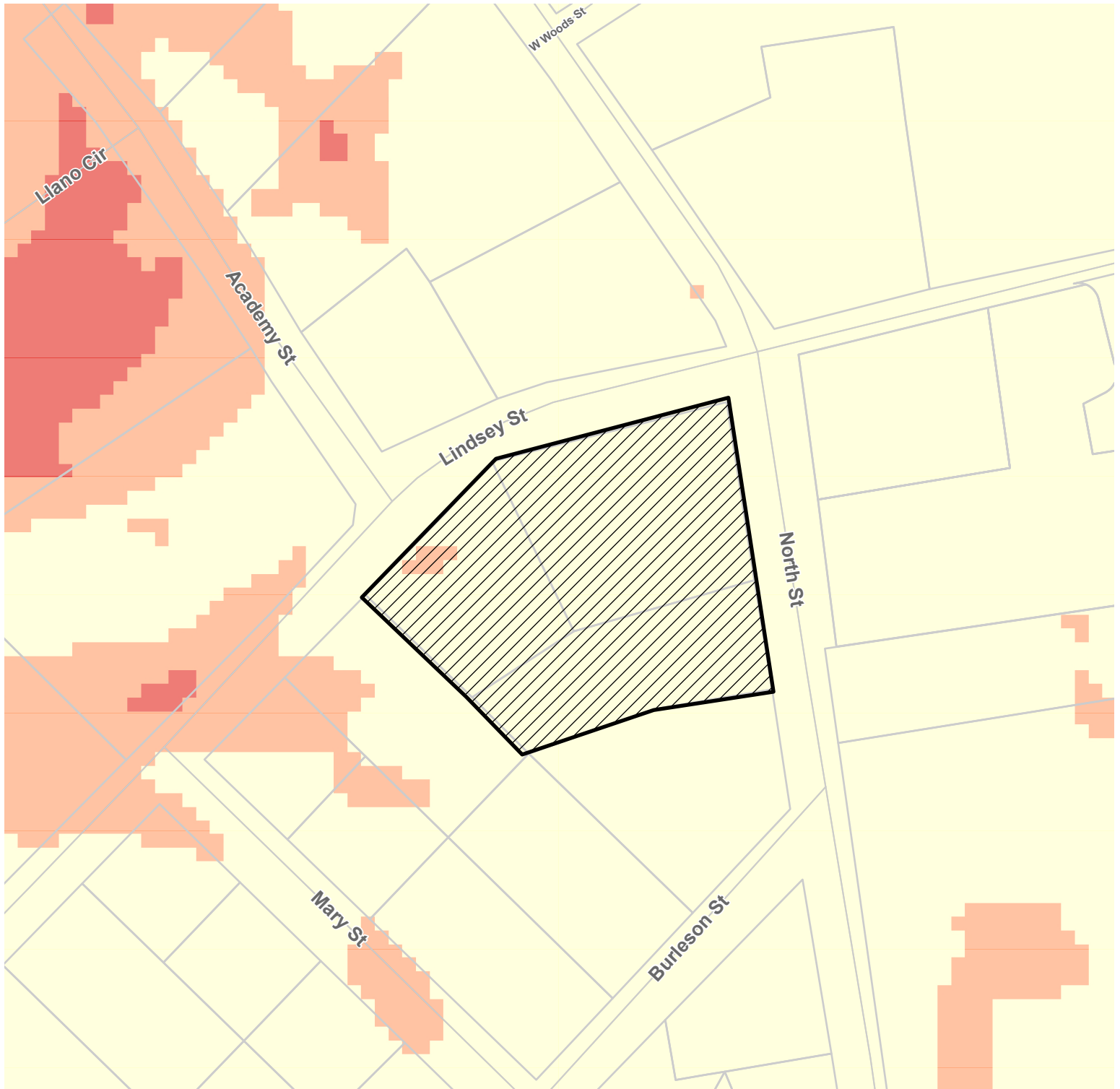
-  Subject Property
-  Parcels
-  Transition Zone
-  Minor








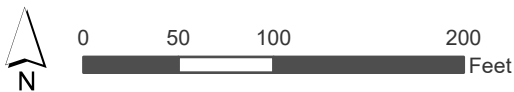
This product is for informational purposes and may not have been prepared for or be suitable for legal, engineering, or surveying purposes. It does not represent an on-the-ground survey and represents only the approximate relative location of property boundaries.

Date: 8/25/2023





-  Subject Property
-  Parcels
-  3 - Moderately Constrained
-  4
-  5 - Most Constrained



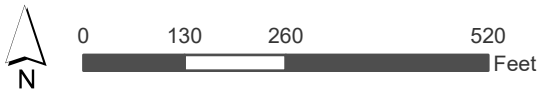
This product is for informational purposes and may not have been prepared for or be suitable for legal, engineering, or surveying purposes. It does not represent an on-the-ground survey and represents only the approximate relative location of property boundaries.

Date: 8/25/2023





-  Subject Property
-  Enhanced, St
-  Enhanced, Ave
-  Proposed, Ave
-  Enhanced, Blvd
-  Proposed, Blvd
-  Enhanced, HW
-  Proposed, Pkwy
-  Enhanced, Pkwy
-  Proposed, St

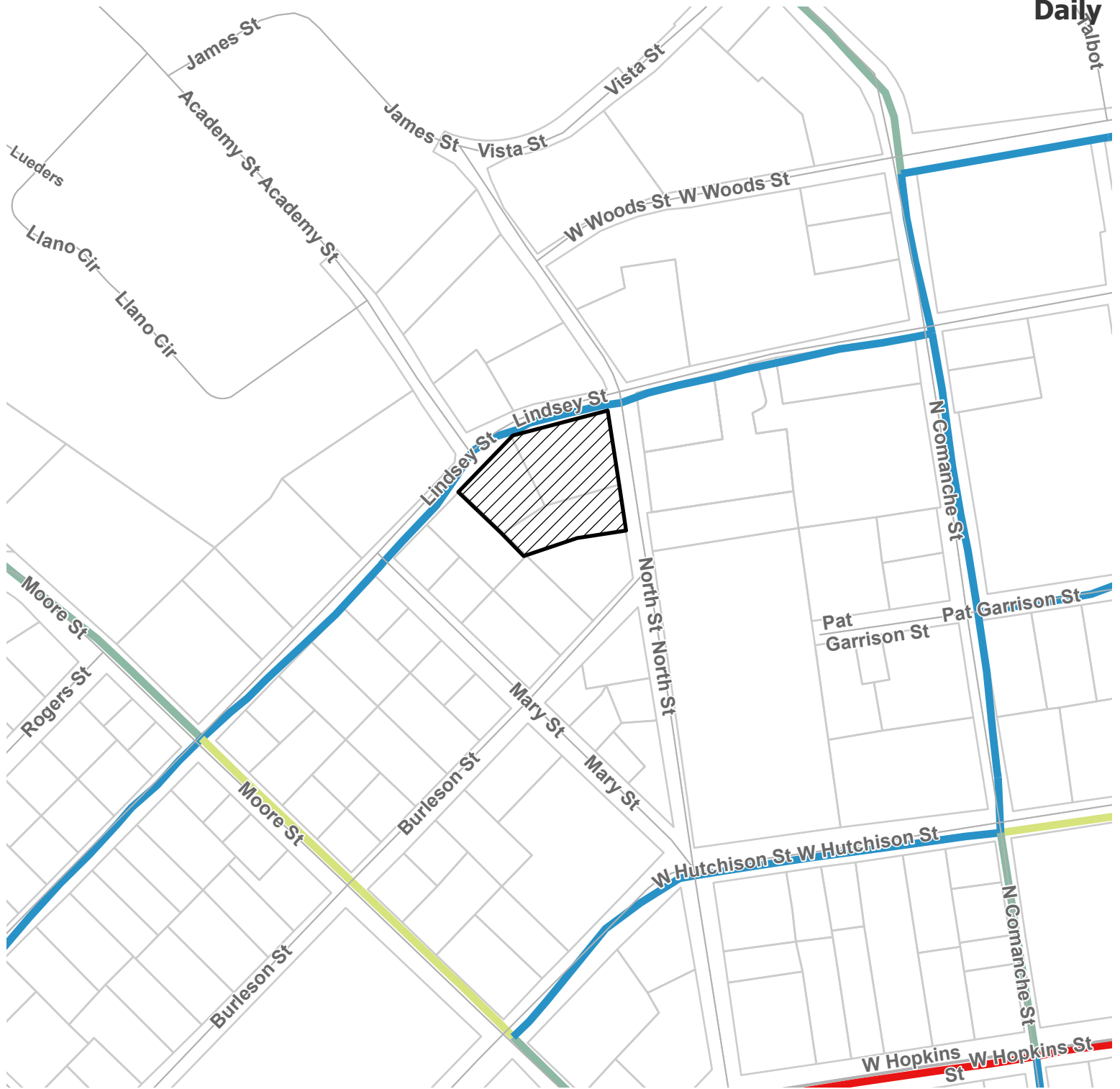





This product is for informational purposes and may not have been prepared for or be suitable for legal, engineering, or surveying purposes. It does not represent an on-the-ground survey and represents only the approximate relative location of property boundaries.

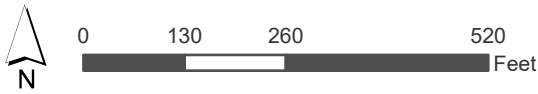
Date: 8/28/2023







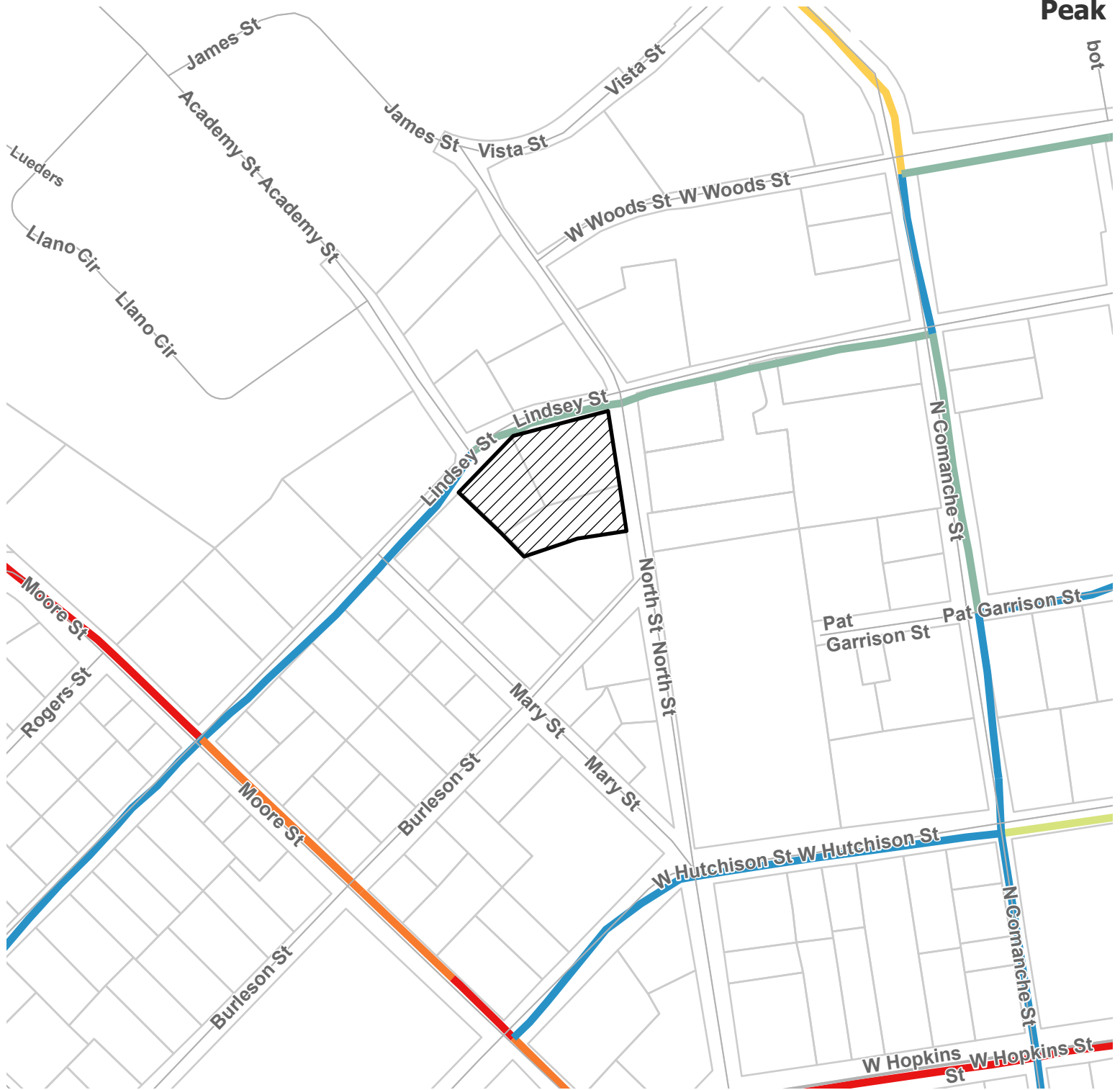
-  Subject Property
-  LOS A (0.00 - 0.60)
-  LOS B (0.61 - 0.70)
-  LOS C (0.71 - 0.80)
-  LOS D (0.81 - 0.90)
-  LOS E (0.91 - 1.00)
-  LOS F (Over 1.00)
-  Parcels









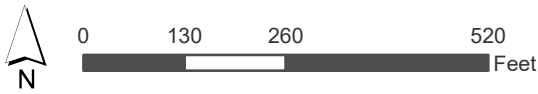
This product is for informational purposes and may not have been prepared for or be suitable for legal, engineering, or surveying purposes. It does not represent an on-the-ground survey and represents only the approximate relative location of property boundaries.

Date: 8/29/2023





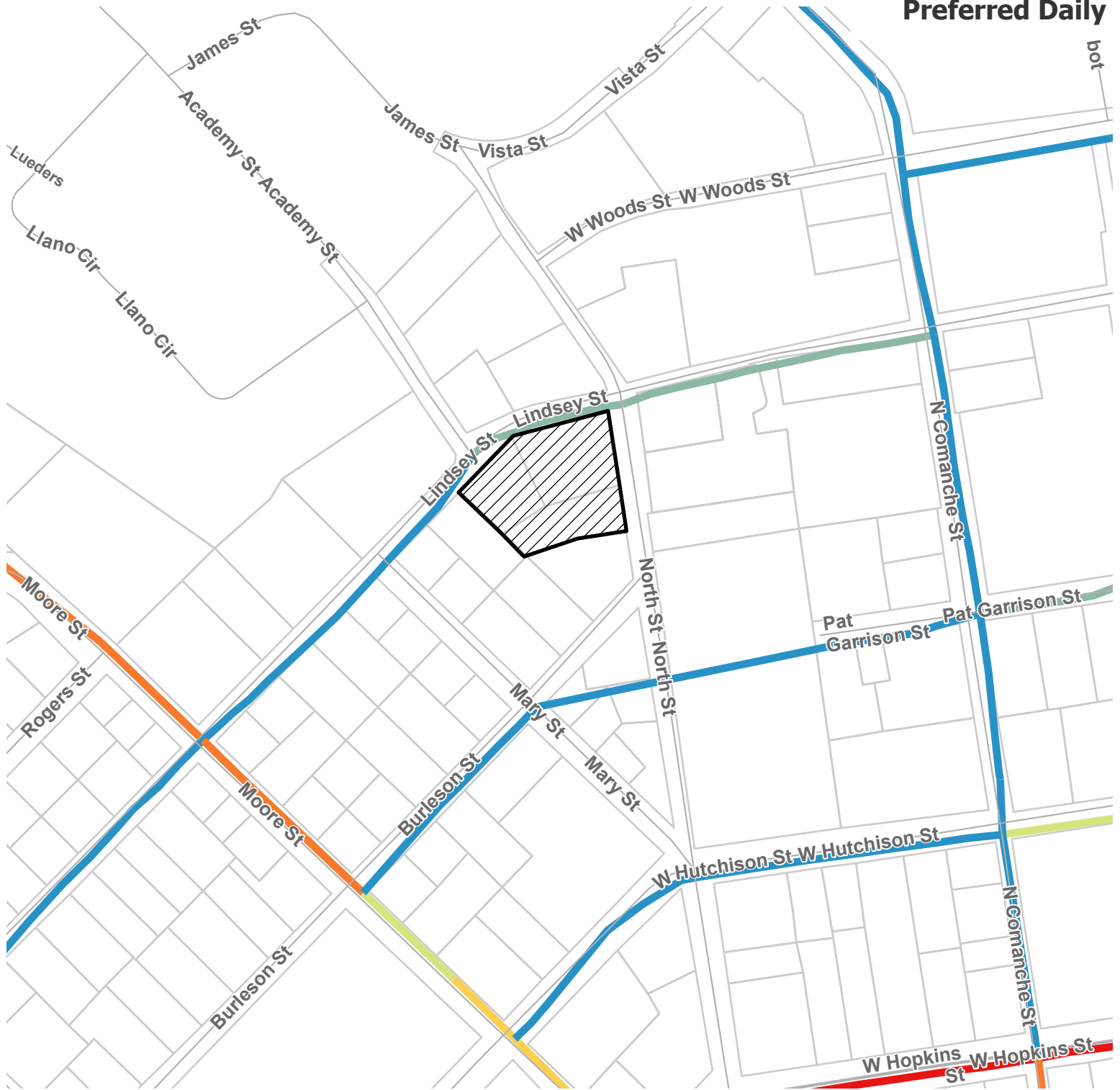
-  Subject Property
-  LOS A (0.00 - 0.60)
-  LOS B (0.61 - 0.70)
-  LOS C (0.71 - 0.80)
-  LOS D (0.81 - 0.90)
-  LOS E (0.91 - 1.00)
-  LOS F (Over 1.00)
-  Parcels









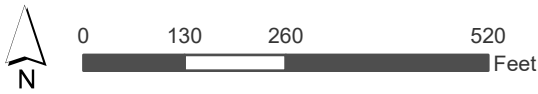
This product is for informational purposes and may not have been prepared for or be suitable for legal, engineering, or surveying purposes. It does not represent an on-the-ground survey and represents only the approximate relative location of property boundaries.

Date: 8/29/2023





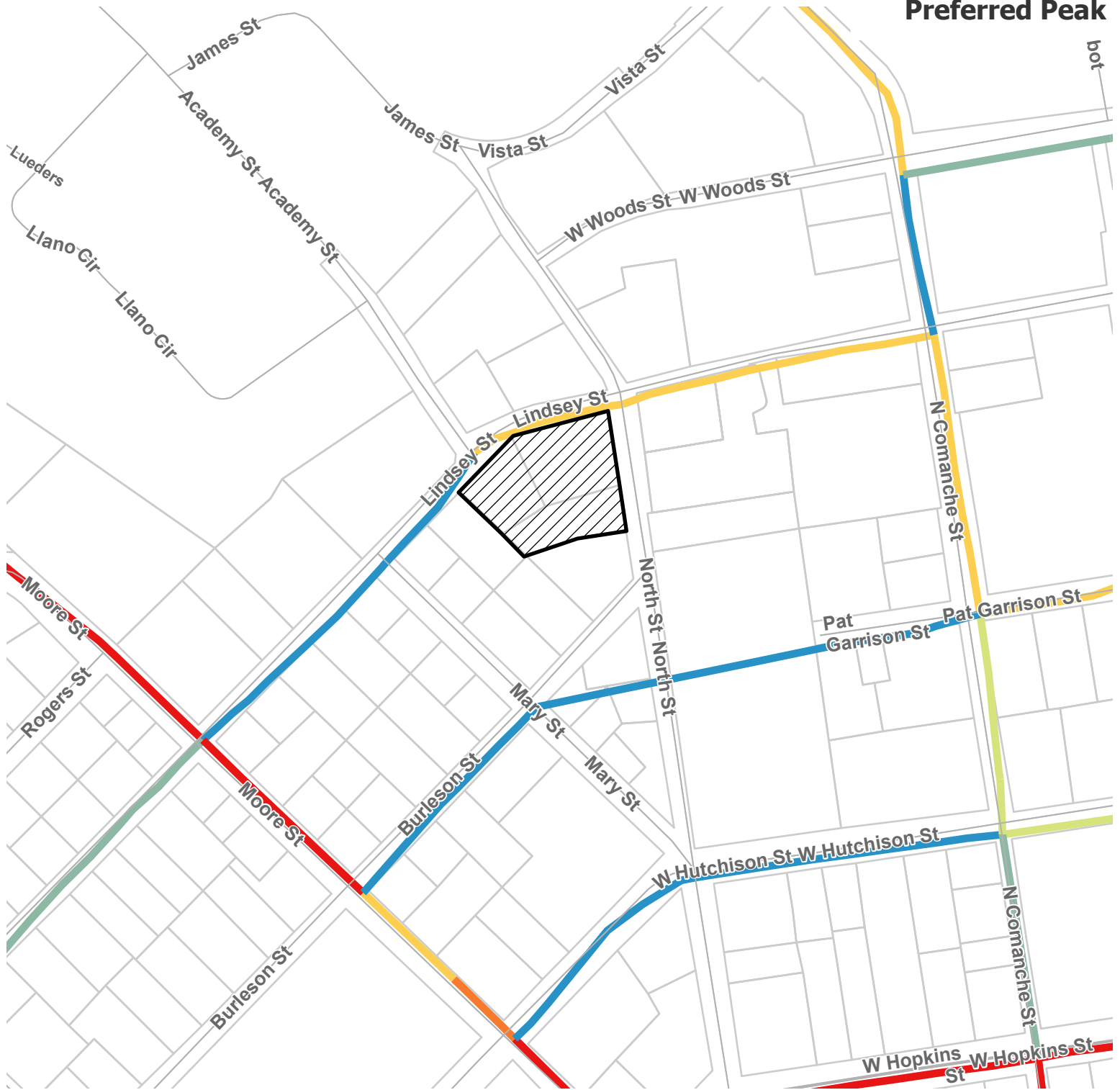
-  Subject Property
-  LOS A (0.00 - 0.60)
-  LOS B (0.61 - 0.70)
-  LOS C (0.71 - 0.80)
-  LOS D (0.81 - 0.90)
-  LOS E (0.91 - 1.00)
-  LOS F (Over 1.00)
-  Parcels




This product is for informational purposes and may not have been prepared for or be suitable for legal, engineering, or surveying purposes. It does not represent an on-the-ground survey and represents only the approximate relative location of property boundaries.

Date: 8/29/2023





-  Subject Property
-  LOS A (0.00 - 0.60)
-  LOS B (0.61 - 0.70)
-  LOS C (0.71 - 0.80)
-  LOS D (0.81 - 0.90)
-  LOS E (0.91 - 1.00)
-  LOS F (Over 1.00)
-  Parcels







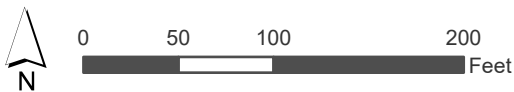
This product is for informational purposes and may not have been prepared for or be suitable for legal, engineering, or surveying purposes. It does not represent an on-the-ground survey and represents only the approximate relative location of property boundaries.

Date: 8/29/2023





-  Subject Property
-  Sanitary Main Active
-  Potable Water Main Active
-  Parcels



This product is for informational purposes and may not have been prepared for or be suitable for legal, engineering, or surveying purposes. It does not represent an on-the-ground survey and represents only the approximate relative location of property boundaries.

Date: 8/25/2023

