






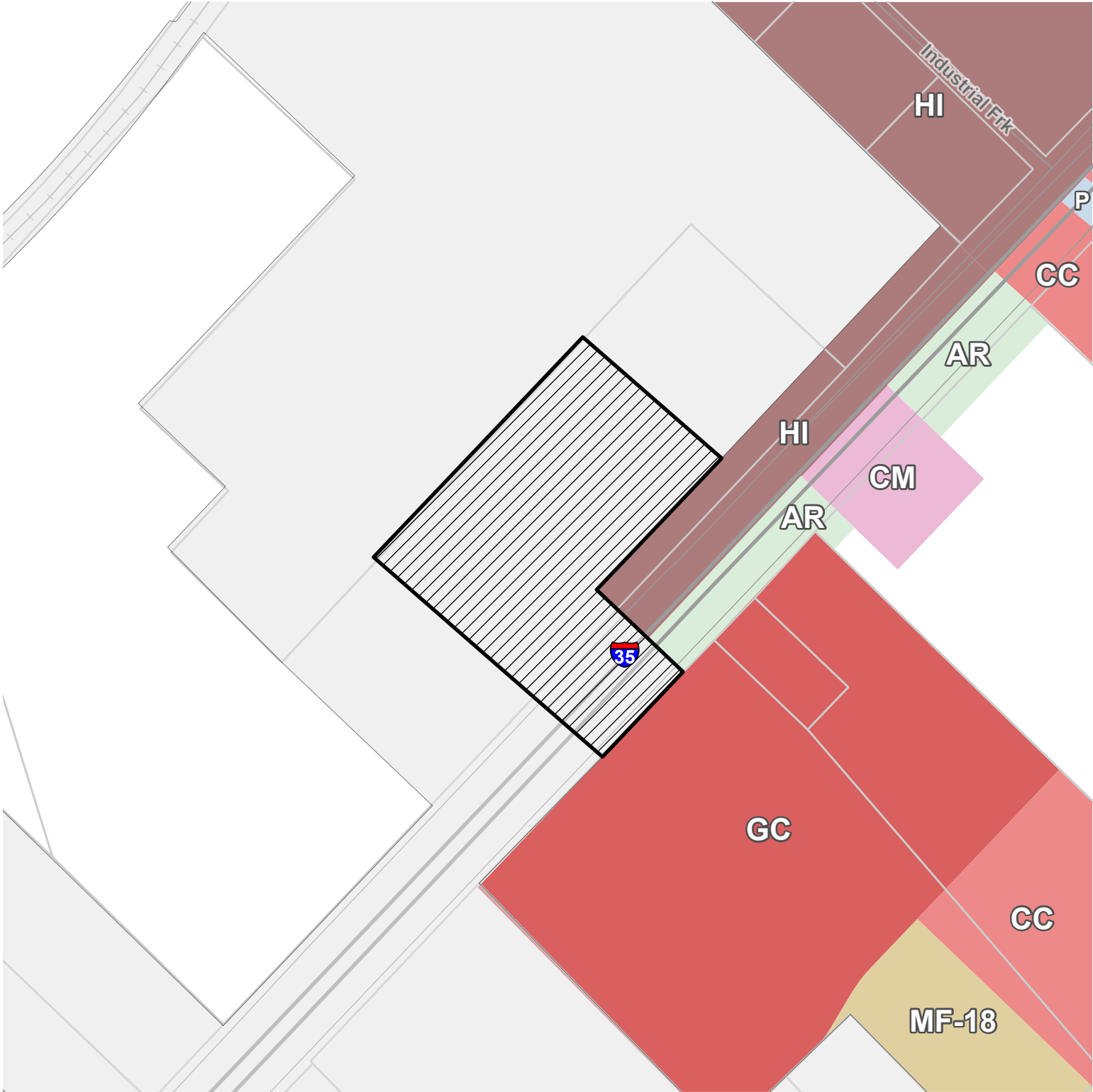
-  Subject Property
-  Parcel
-  City Limit



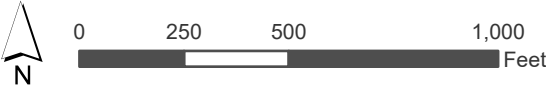
This product is for informational purposes and may not have been prepared for or be suitable for legal, engineering, or surveying purposes. It does not represent an on-the-ground survey and represents only the approximate relative location of property boundaries.

Date: 1/14/2025





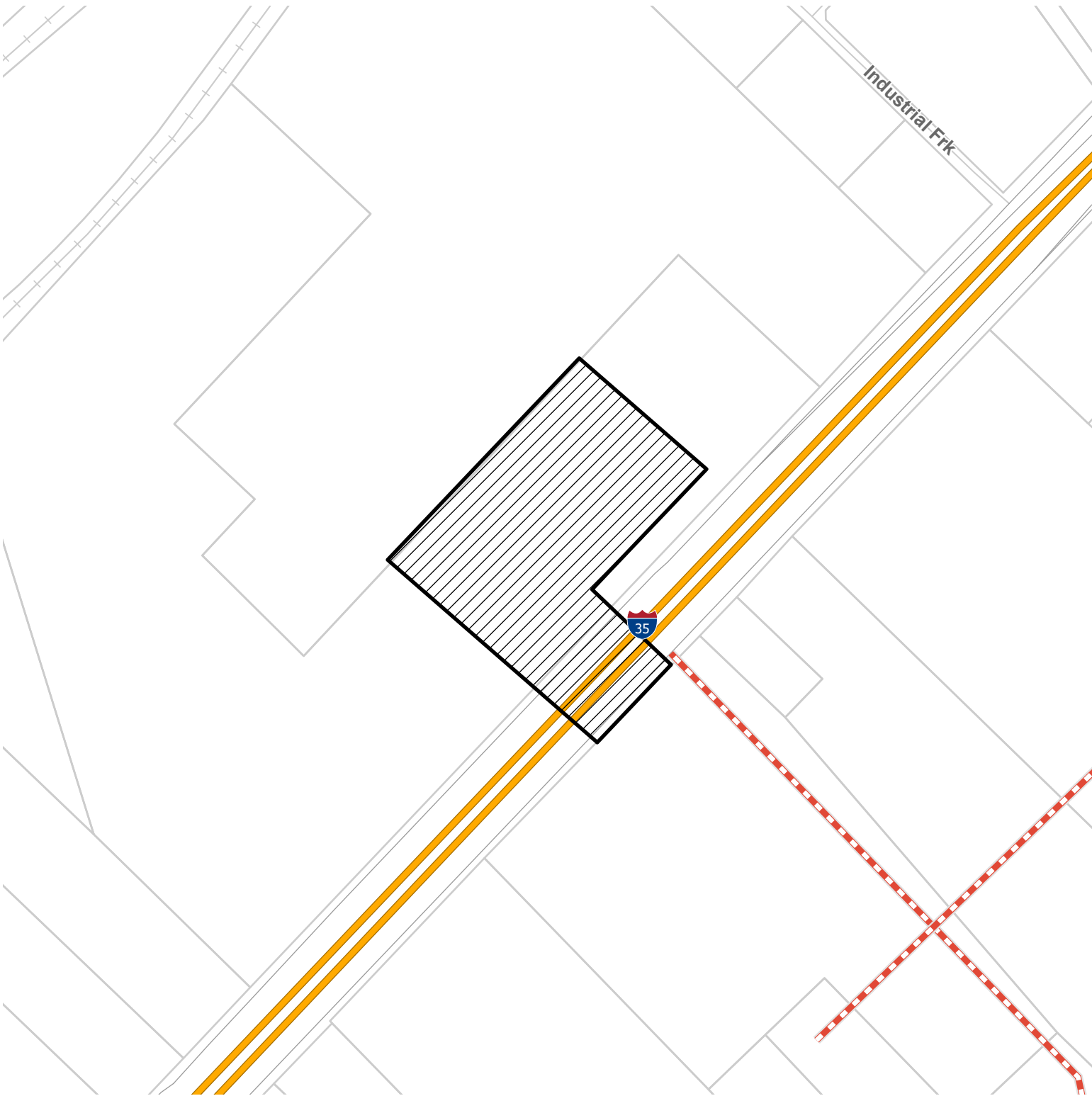
- Subject Property
- ETJ
- AR
- CC
- GC
- HI
- MF-18
- P
- CM



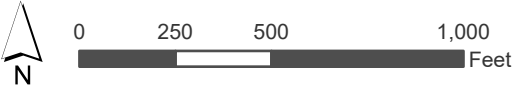
This product is for informational purposes and may not have been prepared for or be suitable for legal, engineering, or surveying purposes. It does not represent an on-the-ground survey and represents only the approximate relative location of property boundaries.

Date: 7/28/2025





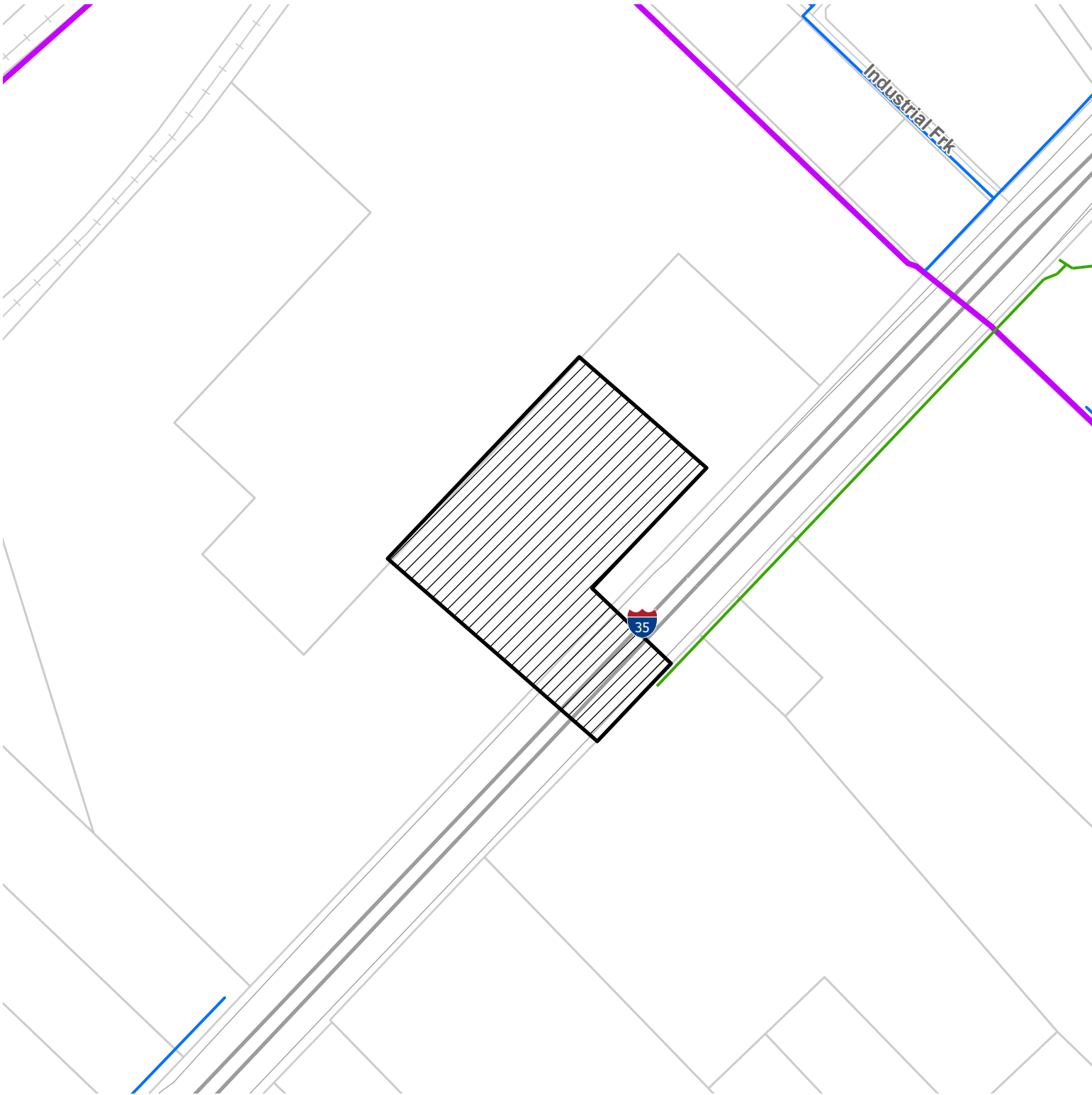
- | | |
|------------------|----------------|
| Subject Property | Enhanced, St |
| Enhanced, Ave | Proposed, Ave |
| Enhanced, Blvd | Proposed, Blvd |
| Enhanced, HW | Proposed, Pkwy |
| Enhanced, Pkwy | Proposed, St |








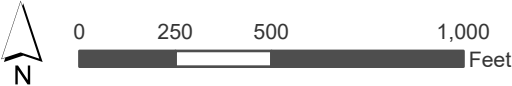
This product is for informational purposes and may not have been prepared for or be suitable for legal, engineering, or surveying purposes. It does not represent an on-the-ground survey and represents only the approximate relative location of property boundaries.

Date: 7/28/2025





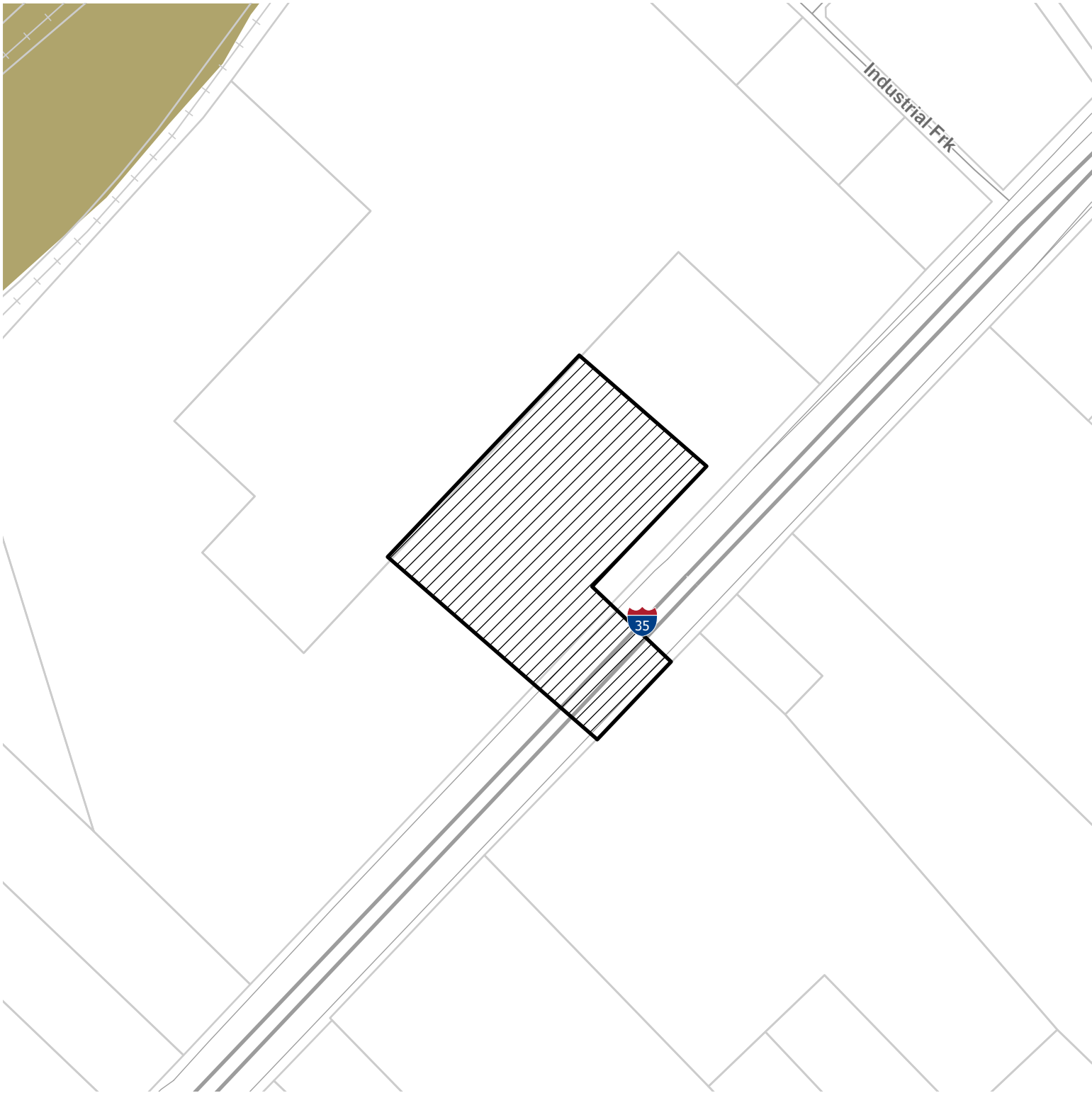
-  Subject Property
-  Sanitary Main Active
-  Potable Water Main Active
-  Reclaimed Water Main
-  Parcels






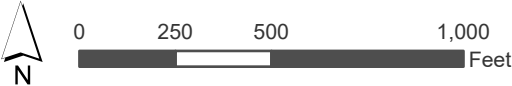
This product is for informational purposes and may not have been prepared for or be suitable for legal, engineering, or surveying purposes. It does not represent an on-the-ground survey and represents only the approximate relative location of property boundaries.

Date: 7/28/2025





-  Subject Property
-  Railroad
-  Transition Zone

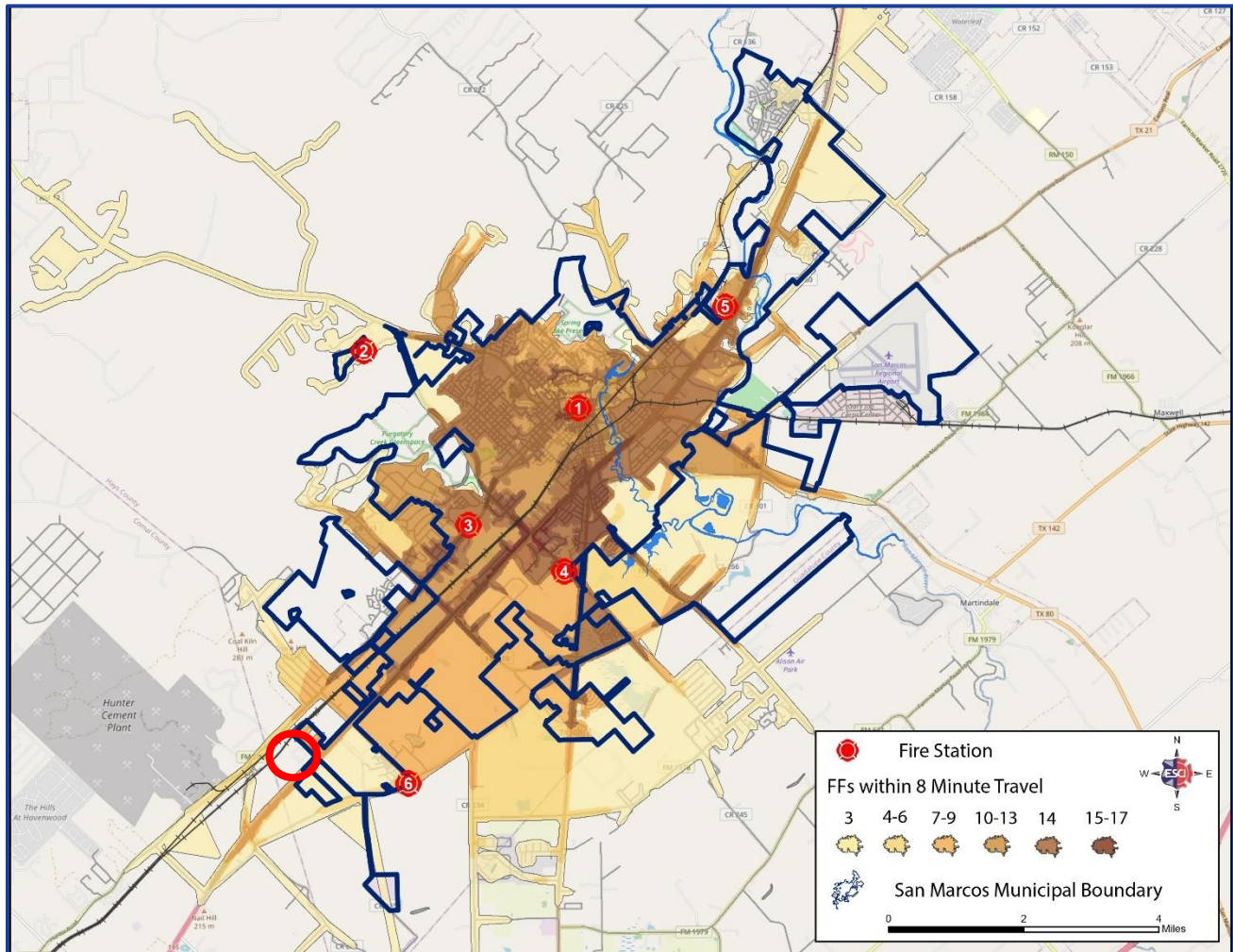


This product is for informational purposes and may not have been prepared for or be suitable for legal, engineering, or surveying purposes. It does not represent an on-the-ground survey and represents only the approximate relative location of property boundaries.

Date: 7/28/2025



Figure 112: SMFD 8-Minute Effective Response Force
Six fire stations with Station 2 relocated to Centerpoint, and Station 6 at Old Bastrop west of Posey with minimum staffing of 20 personnel.



AN-25-01 Approximate Location