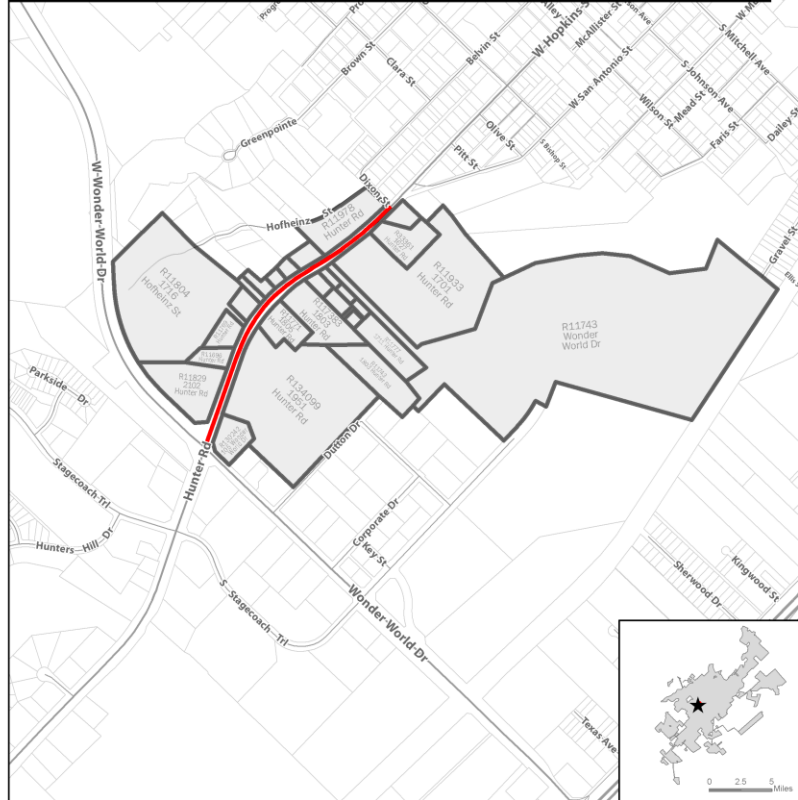


SNC-18-01 (Hunter Road to West Hopkins)

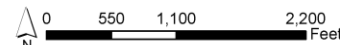
Hold a public hearing and consider a request by the City of San Marcos, in the interest of public safety and to eliminate multiple names along the continuity of a single street, to rename a portion of Hunter Road, located between Wonder World Drive and West San Antonio Street to West Hopkins Street. (W. Parrish)

Location:

- Between Wonder World Drive and West San Antonio Street.
- Located primarily within Existing Neighborhood as designated on the Preferred Scenario Map, but does divide a Medium Intensity Zone and an Employment Area at the intersection of Wonder World and Hunter Road.



- ★ Site Location
- Impacted Parcels
- Parcel
- City Limit
- Subject Street



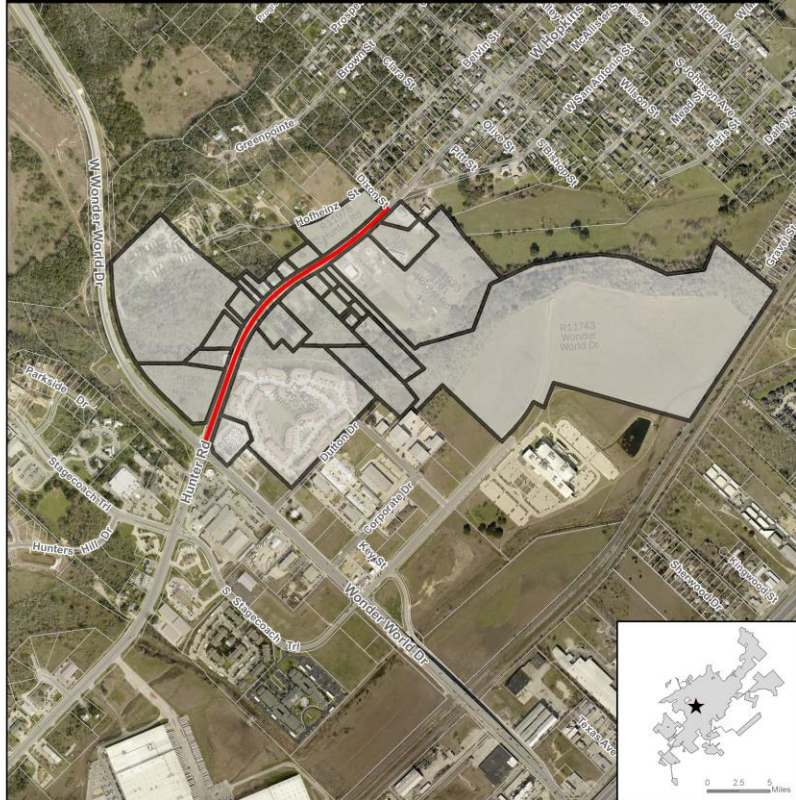
This product is for informational purposes and may not have been prepared for or be suitable for legal, engineering, or surveying purposes. It does not represent an on-the-ground survey and represents only the approximate relative location of property boundaries.

Map Date: 12/20/2018


Summary:

- During a City Council Meeting, Council requested that Staff review the possibility of the name change while reviewing the speed limit on this road.
- Transportation Staff support the name being changed at a larger intersection to reduce confusion.
- Staff has identified approximately 330 residents and property owners that will be impacted by address changes if the street name is changed.
- Transportation Staff held a public meeting on Nov. 15, 2018.

SNC-18-01 Street Name Change—Hunter Rd to W Hopkins



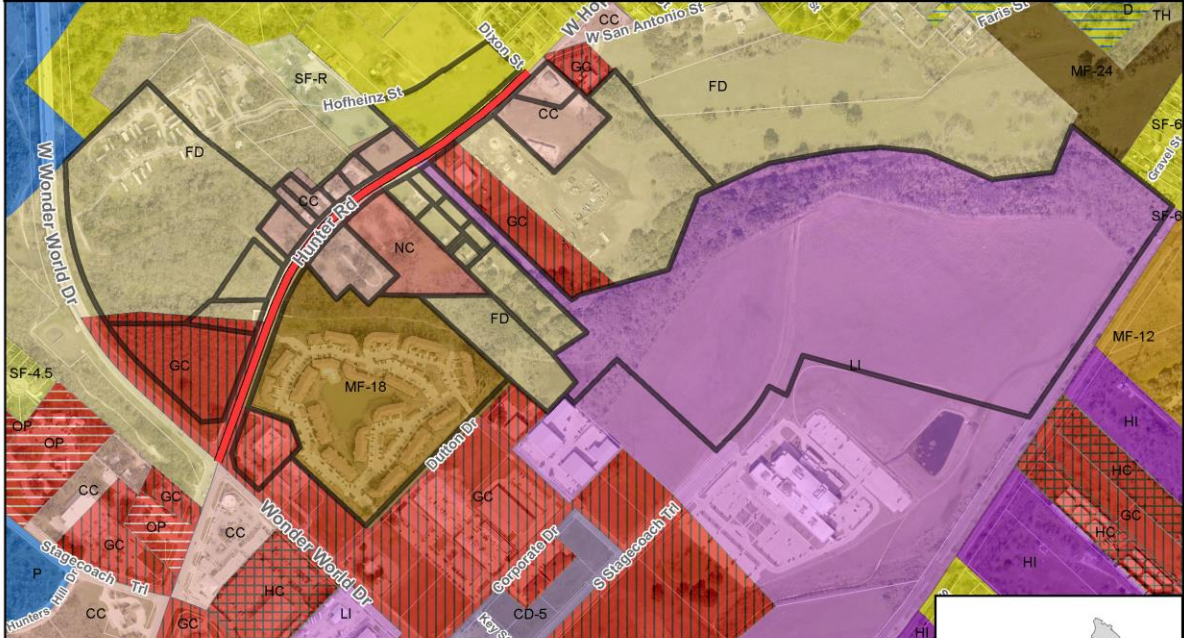
- ★ Site Location
- Impacted Parcels
- Parcel
- ▭ City Limit
- Subject Street



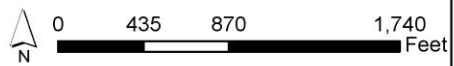
This product is for informational purposes and may not have been prepared for or be suitable for legal, engineering, or surveying purposes. It does not represent an on-the-ground survey and represents only the approximate relative location of property boundaries.

Map Date: 12/26/2018

SNC-18-01 Street Name Change—Zoning Map



- ★ Site Location
- ▭ Impacted Parcels
- ▭ Parcel
- ▭ City Limit
- Subject Street



This product is for informational purposes and may not have been prepared for or be suitable for legal, engineering, or surveying purposes. It does not represent an on-the-ground survey and represents only the approximate relative location of property boundaries.



Section 74.057(d) Criteria

1. Multiple names along the continuity of a single street or along two streets that are in substantial alignment shall be avoided.
2. Consideration shall be given to historical and geographical significance of a street or area or to the recognition of a significant personal achievement.
3. A new street name shall not duplicate or sound phonetically similar to the name of a street already in use in the city or the city's extraterritorial jurisdiction or designated as a future extension in the current thoroughfare plan.
4. A new street name shall not differ from an existing street name except by the addition of a different auxiliary designation including "avenue", "way", "boulevard", etc.
5. The Planning and Zoning Commission shall also review any other pertinent criteria in its consideration of a street name change.

This proposed Street Name Change is being presented following direction from City Council.