



Public Hearing

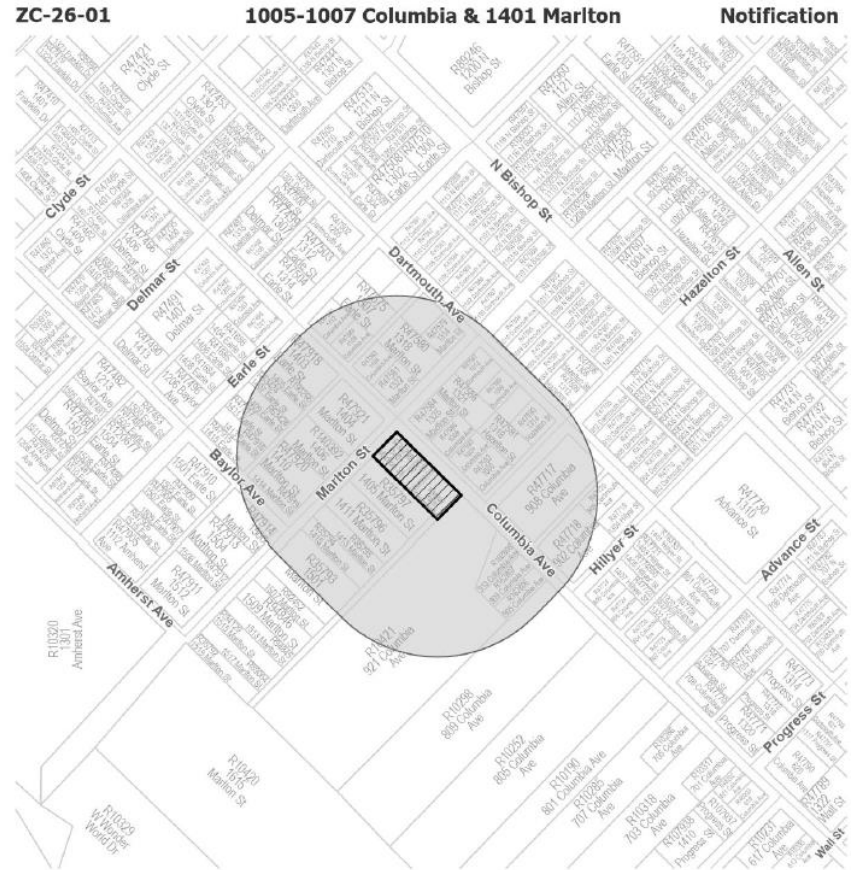
ZC-26-01

1005-07 Columbia & 1401 Marlton / SF-6 to SF-4.5

ZC-26-01 (1005 & 1007 Columbia Ave & 1401 Marlton St / SF-6 to SF-4.5)
Hold a public hearing and consider a request by Lindsey Oskoui, on behalf of Samuel Saldana and Araceli Saldana, for a Zoning Change from Single Family - 6 (SF-6) to Single Family - 4.5 (SF-4.5), or, subject to consent of the owner, another less intense zoning district classification, for approximately 0.60 acres located at 1005 and 1007 Columbia Ave and 1401 Marlton St.
(W. Rugeley)

Property Information

- Approximately 0.60 acres
- Located at the southeast corner of the Columbia Ave & Marilton St intersection
- Located within the City Limit



This product is for informational purposes and may not have been prepared for or be suitable for legal, engineering, or surveying purposes. It does not represent an on-the-ground survey and represents only the approximate relative location of property boundaries.

Date: 3/24/2026





Context & History

- Currently: Vacant
- Surrounding Uses
 - Single-Family
 - Duplex

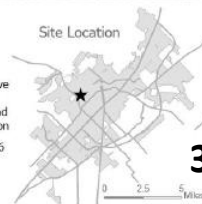


- Subject Property
- Parcel
- City Limit



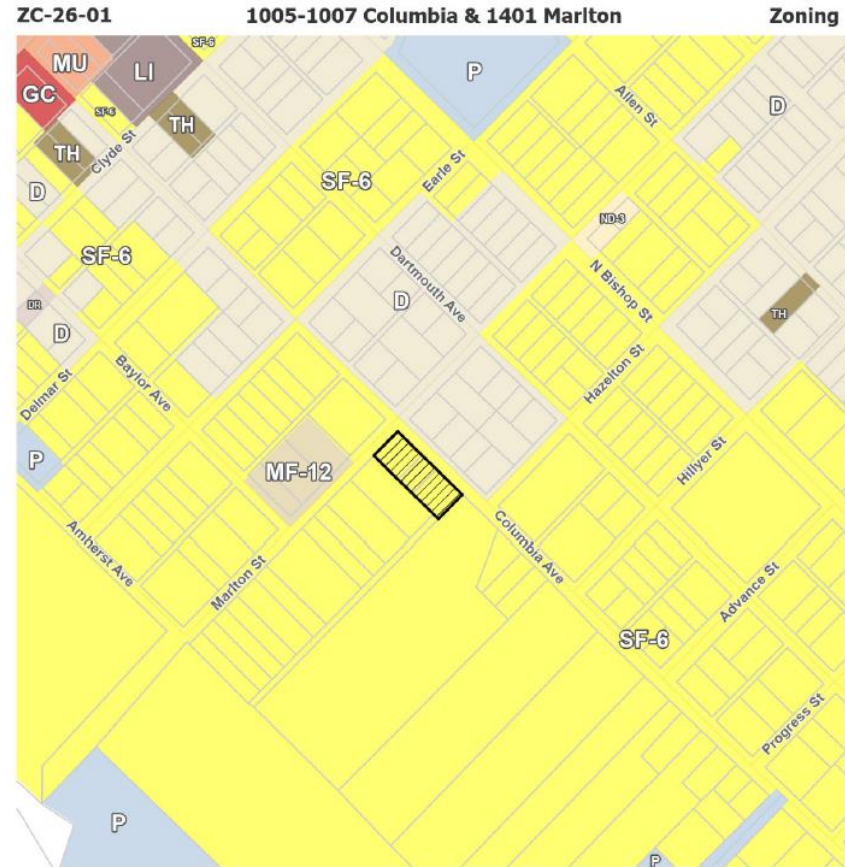
This product is for informational purposes and may not have been prepared for or be suitable for legal, engineering, or surveying purposes. It does not represent an on-the-ground survey and represents only the approximate relative location of property boundaries.

Date: 3/24/2026



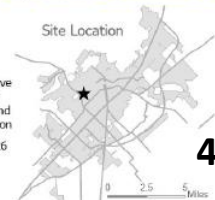
Context & History

- Existing Zoning:
Single Family-6 (SF-6)
 - Allows for Single-Family
- Proposed Zoning:
Single Family-4.5 (SF-4.5)
 - Allows for Single-Family



This product is for informational purposes and may not have been prepared for or be suitable for legal, engineering, or surveying purposes. It does not represent an on-the-ground survey and represents only the approximate relative location of property boundaries.

Date: 3/24/2026

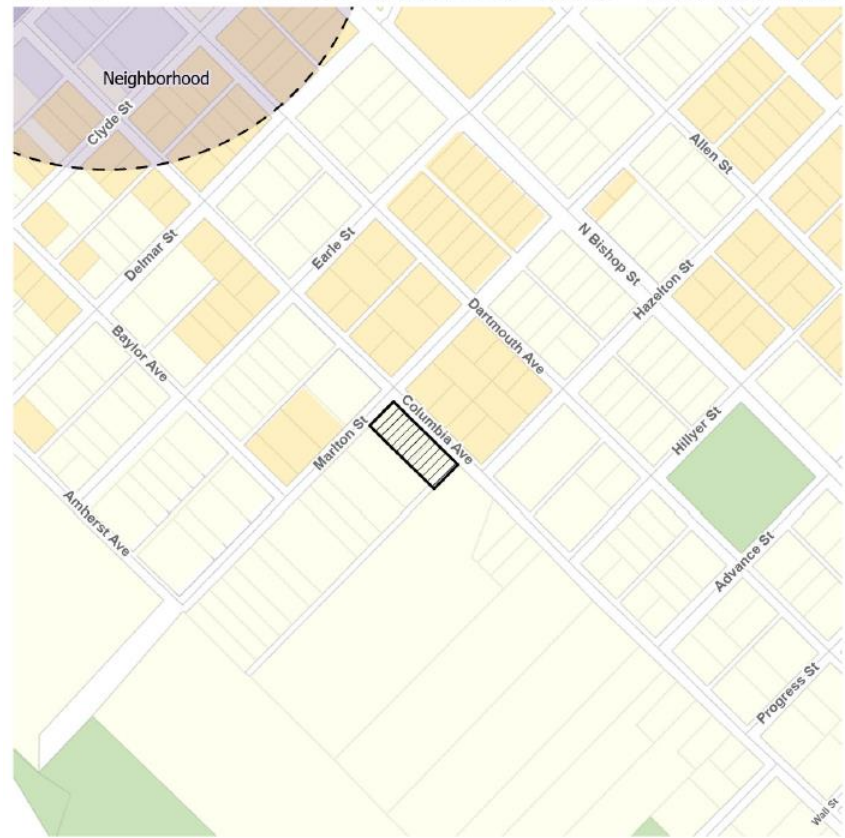




Comprehensive Plan Analysis

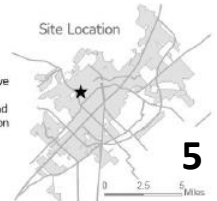
Step 1: Where is the property located on the Comprehensive Plan?

- Existing Preferred Scenario: Neighborhood Low - Existing
- “To recognize existing neighborhoods which are primarily single-family detached housing.”



This product is for informational purposes and may not have been prepared for or be suitable for legal, engineering, or surveying purposes. It does not represent an on-the-ground survey and represents only the approximate relative location of property boundaries.

Date: 4/2/2026





Comprehensive Plan Analysis (VISION SMTX)

Step 2: Is the request consistent with Table 4.1 of the Land Development Code?

Single Family-4.5 (SF-4.5) within “Neighborhood Low-Existing”

Zoning District		Place Types									
		Neighborhood Low-Existing	Neighborhood Low-New	Neighborhood Medium	Neighborhood High	Neighborhood Transition	Mixed Use Low	Mixed Use Medium	Employment/Commercial Low	Employment/Commercial Medium	Conservation/Cluster
Conventional Residential	FD	NP	NP	NP	NP	NP	NP	NP	NP	NP	C
	SF-R	C	NP	NP	-	-	-	-	-	-	-
	SF-6	C	C	NP	-	-	-	-	-	-	-
	SF-4.5	C	C	C	NP	-	-	-	-	-	-
Neighborhood Density Districts	ND-3	See Section 4.1.2.4 and 4.1.2.5 of the Development Code	C	C	NP	NP	NP	NP	-	-	-
	ND-3.2		C	C	NP	NP	NP	NP	-	-	-
	ND-3.5		C	C	C	C	NP	NP	-	-	-
	ND-4		C	C	C	C	C	NP	-	-	-
	N-CM		C	C	C	C	C	C	-	C	-
Character Districts	CD-1	C	C	NP	NP	C	-	-	NP	NP	See Section 4.1.2.6 of the Development Code
	CD-2	-	NP	-	-	-	-	-	-	-	
	CD-2.5	-	C	NP	NP	C	-	-	-	-	
	CD-3	-	C	NP	NP	C	NP	-	-	-	
	CD-4	-	NP	-	NP	NP	C	C	NP	C	
	CD-5	-	-	-	-	NP	NP	C	NP	C	
	CD-5D	-	-	-	-	-	-	C	-	-	
	PA	-	C*	-	-	-	C*	C*	C*	C*	C*
Special Districts	CM	-	-	-	-	-	NP	NP	C	C	NP
	HC	-	-	-	-	-	NP	NP	C	C	-
	LI	-	-	-	-	-	-	-	C	NP	-
	HI	-	-	-	-	-	-	-	C	NP	-
	MH	-	C	NP	NP	NP	NP	-	-	-	NP

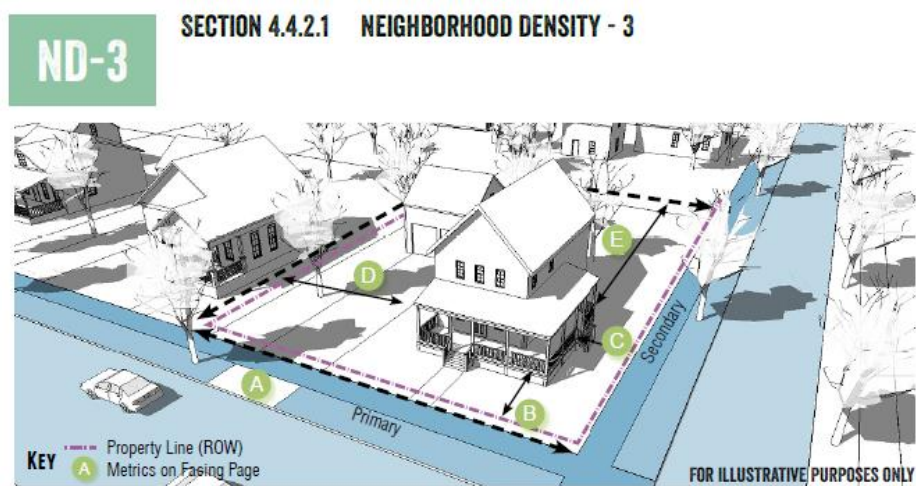
C= Consider

NP= Not Preferred

(-) = Preferred Scenario Amendment (PSA) Required

Single Family-4.5 (SF-4.5) Zoning Analysis

- Description: The SF-4.5 district is intended to accommodate single family detached houses with a minimum lot size of 4,500 square feet. Characterized by smaller landscaped areas with moderate setbacks and more frequent pedestrian use.
- Building Types: House, Civic, & Accessory Dwelling
- Permitted Uses: Single-Family
- Proposed Use: Single-Family



GENERAL DESCRIPTION

The ND-3 district is intended to accommodate single-family detached houses and encourage opportunities for home ownership. Additional building types are allowed that accommodate affordable alternatives for home ownership. ND-3 should be applied in areas where the land use pattern is single-family or two-family with some mixture in housing types. Uses that would interfere with the residential nature of the district are not allowed.

DENSITY

Units Per Gross Acre	10 max.
Impervious Cover	60% max.
Occupancy Restrictions	Section 5.1.4.1
Residential Infill Compatibility	Section 4.4.2.6

TRANSPORTATION

Block Perimeter	2,800 ft. max	Section 3.6.2.1
Streetscape Type	Residential	Section 3.8.1.10

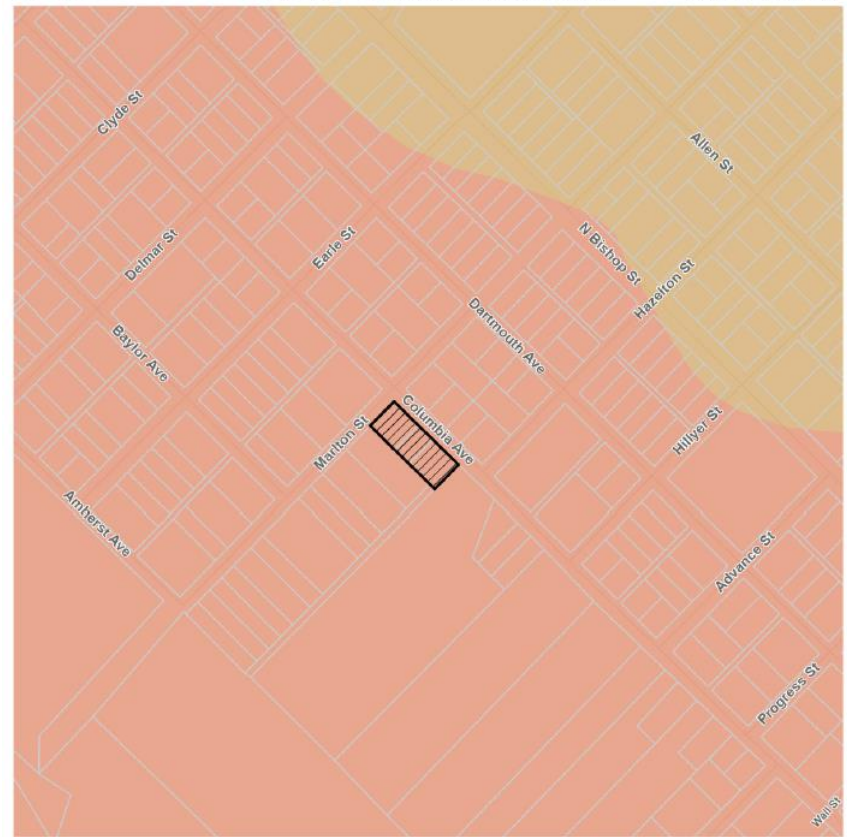
BUILDING TYPES ALLOWED

Accessory Dwelling	Section 4.4.5.1
House	Section 4.4.5.2
Zero Lot Line House	Section 4.4.5.5
Civic	Section 4.4.5.14



Environmental Analysis

- Located within the Edwards Aquifer Recharge Zone.
- Not located within the 100-year floodplain or floodway.
- Not located within the San Marcos River Corridor or River Protection Zone.

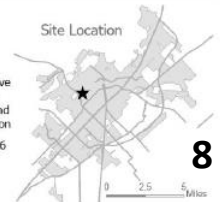


- ▭ Subject Property
- ▭ Contributing Zone within Transition Zone
- ▭ Recharge Zone



This product is for informational purposes and may not have been prepared for or be suitable for legal, engineering, or surveying purposes. It does not represent an on-ground survey and represents only the approximate relative location of property boundaries.

Date: 3/24/2026



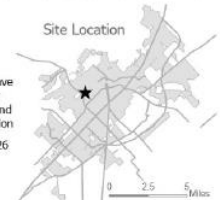
Infrastructure

- **Streets**
 - Streetscape Improvements
 - Block perimeter (3,000 feet)
 - Sidewalk connections
- **Utilities**
 - City of San Marcos Water, Wastewater, and Electric

ZC-26-01 1005-1007 Columbia & 1401 Marlon Transportation



- ▨ Subject Property
- Enhanced, Blvd
- Enhanced, St



This product is for informational purposes and may not have been prepared for or be suitable for legal, engineering, or surveying purposes. It does not represent an on-the-ground survey and represents only the approximate relative location of property boundaries.

Date: 3/24/2026



Recommendation

Staff recommends approval of ZC-26-01, as presented.