





MUD-15-01

LaSalle #1

Map Date: 4/14/2015

-  Site Location
-  Notification Buffer (200 feet)
-  EJT
-  City Limits

0 1,200 2,400 4,800 Feet



This product is for informational purposes and may not have been prepared for or be suitable for legal, engineering, or surveying purposes. It does not represent an on-the-ground survey and represents only the approximate relative location of property boundaries.