

# Zoning District Comparison Chart

Topic	Existing Zoning: Future Development (FD)	Proposed Zoning: Heavy Commercial (HC)
<b>Zoning Description</b>	The Future Development (FD) District is intended to serve as a temporary zoning district for properties that shall develop in the future but have been newly annexed and/or are not yet ready to be zoned for a particular Use. Characterized by primarily agricultural use with woodlands and wetlands and scattered buildings.	Heavy Commercial (HC) is intended to accommodate auto oriented and other heavy commercial uses. Development should be operated in a relatively clean and quiet manner, and should not be obnoxious to nearby residential or commercial uses.
<b>Uses</b>	Residential / Agricultural (See Land Use Matrix)	Primarily commercial and manufacturing uses with some allowances for and public/institutional and agricultural uses (See Land Use Matrix). Waste related services are permitted by right in this district.
<b>Parking Location</b>	No location standards	No location standards
<b>Parking Standards</b>	Dependent upon use	Depends on use.
<b>Max Residential Units per acre</b>	0.4 units per acre (max)	Residential uses are not permitted
<b>Occupancy Restrictions</b>	N/A	N/A
<b>Landscaping</b>	Tree and shrub requirements	Tree and shrub requirements
<b>Building Height (max)</b>	2 stories and 40'	4 stories and 62'
<b>Setbacks</b>	50' minimum front, 20' side, and 20% of total lot depth measured at point of greatest depth in rear	20' minimum front, 5' minimum side, 20' minimum rear
<b>Impervious Cover (max)</b>	30%	80%
<b>Lot Sizes</b>	Minimum 2 acres lot area, Minimum 200 ft lot width	6,000 sq. ft minimum
<b>Streetscapes</b>	Residential Street: 5' sidewalk for lots smaller than 1 acre, street trees every 40' on center average, 7' planting area between sidewalk and street required.	Conventional Street: 6' sidewalk, street trees every 40' on center average, 7' planting area between sidewalk and street required.
<b>Blocks</b>	No Block Perimeter Required	5,000 ft. Block Perimeter Max

# Zoning District Comparison Chart

Topic	Proposed Zoning: Manufactured Home (MH)	Proposed Zoning: Heavy Commercial (HC)
<b>Zoning Description</b>	The Manufactured Home (MH) District is intended to implement appropriate standards for manufactured housing developments.	Heavy Commercial (HC) is intended to accommodate auto oriented and other heavy commercial uses. Development should be operated in a relatively clean and quiet manner, and should not be obnoxious to nearby residential or commercial uses.
<b>Uses</b>	Community Garden, Urban Farm, accessory structures, manufactured home, mobile home community, travel trailers / RVs Short Term stays, various public and institutional uses (See <i>Land Use Matrix</i> )	Primarily commercial and manufacturing uses with some allowances or and public/institutional and agricultural uses (See <i>Land Use Matrix</i> ). Waste related services are permitted by right in this district.
<b>Parking Location</b>	No location standards	No location standards
<b>Parking Standards</b>	Depends on use. For example, two parking spaces are Required for each manufactured home site in accordance with the requirements for residential single family dwellings under Section 7.1.2.1 of the Development Code.	Depends on use.
<b>Max Residential Units per acre</b>	9 units per acre (max)	Residential uses are not permitted
<b>Occupancy Restrictions</b>	N/A	N/A
<b>Landscaping</b>	Tree and shrub requirements based on Multi-Family landscape	Tree and shrub requirements
<b>Building Height (max)</b>	2 stories	4 stories and 62'
<b>Setbacks</b>	Measured from manufactured homes spaces. 10' minimum front; 5' minimum side; 20' minimum rear	20' minimum front, 5' minimum side, 20' minimum rear
<b>Impervious Cover (max)</b>	75%	80%
<b>Lot Sizes</b>	3,200 sf minimum lot area; 4,400 sf minimum lot area for corner lot; 40' minimum lot width; 55' minimum lot width for corner lot 80' minimum lot depth	6,000 sq. ft minimum
<b>Streetscapes</b>	Conventional Street: 6' sidewalk, street trees every 40' on center average, 7' planting area between sidewalk and street required.	Conventional Street: 6' sidewalk, street trees every 40' on center average, 7' planting area between sidewalk and street required.
<b>Blocks</b>	5,000 ft. Block Perimeter max	5,000 ft. Block Perimeter max

## Section 5.1.1.2 Land Use Matrix

TABLE 5.1 LAND USE MATRIX

Existing Districts vs. Proposed District

Types of Land Uses	Conventional Residential				Neighborhood Density Districts					Character Districts							Special Districts					Definition Use Standards
	FD	SF-R	SF-6	SF-4.5	ND-3	ND-3.2	ND-3.5	ND-4	N-CM	CD-1	CD-2	CD-2.5	CD-3	CD-4	CD-5	CD-5D	HC	LI	HI	MH	CM	
Agricultural Uses																						
Barns or agricultural buildings	P	L	--	--	--	--	--	--	--	P	P	--	L	--	--	--	P	--	--	--	--	Section 5.1.2.1
Stables	P	L	--	--	--	--	--	--	--	--	P	--	L	--	--	--	P	--	--	--	--	Section 5.1.2.2
Community Garden	P	P	L	L	L	L	L	L	--	P	P	L	L	L	L	L	P	P	P	P	P	Section 5.1.2.3
Urban Farm	P	C	C	C	C	C	L	L	C	P	P	L	L	L	C	C	P	P	--	P	C	Section 5.1.2.4
Plant Nursery	L	--	--	--	--	--	--	--	P	--	L	--	--	--	P	P	P	P	P	--	P	Section 5.1.2.5
Accessory Uses and Structures																						
Accessory Building/Structure	P	P	P	P	P	P	P	P	P	P	P	P	P	P	P	P	P	P	P	P	P	Section 5.1.3.1
Accessory Dwelling Unit	L	L	L	L	L	L	L	P	P	--	P	L	L	P	P	P	--	--	--	--	--	Section 5.1.3.1
Accessory Use, except as listed below:	P	P	P	P	P	P	P	P	P	P	P	P	P	P	P	P	P	P	P	P	P	Section 5.1.3.2
Outdoor Storage	--	--	--	--	--	--	--	--	--	--	--	--	--	--	--	--	P	P	P	--	P	Section 5.1.3.2
Outdoor Display	--	--	--	--	--	--	--	--	L	--	--	--	--	--	L	L	P	--	--	--	L	Section 5.1.3.2
Food Truck	--	--	--	--	--	--	--	--	P	--	--	--	--	--	P	P	P	P	P	--	P	Section 5.1.3.1
Drive-thru or Drive-in	--	--	--	--	--	--	--	--	C	--	--	--	--	--	C	C	P	--	--	--	P	Section 5.1.3.2
Home Occupation	L	L	L	L	L	L	L	L	--	--	L	L	L	L	--	--	--	--	--	--	--	Section 5.1.3.4
Family Home Care	P	P	P	P	P	P	P	P	--	--	P	P	P	P	--	--	--	--	--	--	--	Section 5.1.3.5
Short Term Rental	L	L	L	L	L	L	L	L	P	--	L	L	L	P	P	P	--	--	--	L	P	Section 5.1.3.6
Residential Uses																						
Single Family Detached / Tiny Home	P	L	L	L	L	L	L	L	--	--	P	L	P	P	--	--	--	--	--	--	--	Section 5.1.4.1
Cottage Court	--	--	--	--	--	--	L	L	--	--	--	--	P	P	--	--	--	--	--	--	--	Section 5.1.4.1
Two Family	--	--	--	--	--	--	L	L	--	--	--	--	P	P	--	--	--	--	--	--	--	Section 5.1.4.1
Single Family Attached	--	--	--	--	L	L	L	L	L	--	--	--	P	P	P	P	--	--	--	--	--	Section 5.1.4.1
Small Multi-Family (up to 9 units)	--	--	--	--	--	--	L	L	L	--	--	--	--	P	P	P	--	--	--	--	--	Section 5.1.4.1
Courtyard Housing (up to 24 units)	--	--	--	--	--	--	--	L	L	--	--	--	--	P	P	P	--	--	--	--	--	Section 5.1.4.1
Multi-family (10 or more units)	--	--	--	--	--	--	--	--	--	--	--	--	--	P	P	P	--	--	--	--	--	Section 5.1.4.1
Purpose Built Student Housing	--	--	--	--	--	--	--	--	--	--	--	--	--	--	C	C	--	--	--	--	--	Section 5.1.4.1
Manufactured Home	--	--	--	--	--	--	--	--	--	--	--	--	--	--	--	--	--	--	--	P	--	Section 5.1.4.1

LEGEND							
P	Permitted Use	L	Limited Use	C	Conditional Use	--	Uses Not Permitted

TABLE 5.1 LAND USE MATRIX

Existing Districts vs. Proposed District

TYPES OF LAND USES	CONVENTIONAL RESIDENTIAL				NEIGHBORHOOD DENSITY DISTRICTS					CHARACTER DISTRICTS							SPECIAL DISTRICTS					DEFINITION USE STANDARDS
	FD	SF-R	SF-6	SF-4.5	ND-3	ND-3.2	ND-3.5	ND-4	N-CM	CD-1	CD-2	CD-2.5	CD-3	CD-4	CD-5	CD-5D	HC	LI	HI	MH	CM	
Mobile Home Community / Manufactured Home Park / Tiny Home Village	--	--	--	--	--	--	--	--	--	--	--	--	--	--	--	--	--	--	--	P	--	Section 5.1.4.1
Community Home	L	L	L	L	L	L	L	P	P	--	P	L	P	P	P	P	--	--	--	L	--	Section 5.1.4.12
Fraternity or Sorority Building	--	--	--	--	--	--	--	C	C	--	--	--	--	C	P	P	--	--	--	--	--	Section 5.1.4.12
COMMERCIAL USES																						
Professional Office	--	--	--	--	--	--	--	L	P	--	--	--	--	L	P	P	P	P	--	--	P	Section 5.1.5.1
Medical, except as listed below:	--	--	--	--	--	--	--	L	P	--	--	--	--	L	P	P	P	--	--	--	P	Section 5.1.5.2
Urgent care, emergency clinic, or hospital	--	--	--	--	--	--	--	--	P	--	--	--	--	--	P	P	P	P	--	--	P	Section 5.1.5.2
Nursing/ retirement home	--	--	--	--	--	--	--	P	P	--	--	--	--	P	P	P	P	--	--	--	P	Section 5.1.5.2
Personal Services, except as listed below:	--	--	--	--	--	--	--	L	P	--	--	--	--	L	P	P	P	--	--	--	P	Section 5.1.5.3
Animal care (indoor)	C	--	--	--	--	--	--	--	P	--	--	--	--	--	P	P	P	--	--	--	P	Section 5.1.5.3
Animal care (outdoor)	C	--	--	--	--	--	--	--	--	--	--	--	--	--	--	--	C	--	--	--	C	Section 5.1.5.3
Funeral Home	--	--	--	--	--	--	--	--	C	--	--	--	--	--	C	C	P	--	--	--	P	Section 5.1.5.3
Adult Oriented Businesses	See Section 18, Article 6 of the City Code																					
All Retail Sales, except as listed below:	--	--	--	--	--	--	--	L	P	--	--	--	--	L	P	P	P	--	--	--	P	Section 5.1.5.4
Gasoline Sales	--	--	--	--	--	--	--	--	L	--	--	--	--	--	C	C	P	--	--	--	C	Section 5.1.5.4
Truck stop	--	--	--	--	--	--	--	--	--	--	--	--	--	--	--	--	L	--	--	--	--	Section 5.1.5.4
Tattoo, body piercing	--	--	--	--	--	--	--	C	C	--	--	--	--	C	P	P	P	--	--	--	P	Section 5.1.5.4
Building material sales	--	--	--	--	--	--	--	--	C	--	--	--	--	--	C	C	P	P	P	--	P	Section 5.1.5.4
Vehicle Sales/ Rental	--	--	--	--	--	--	--	--	C	--	--	--	--	--	C	C	P	--	--	--	P	Section 5.1.5.4
Pawnshop	--	--	--	--	--	--	--	--	C	--	--	--	--	C	P	P	P	--	--	--	P	Section 5.1.5.4
Restaurant/ Bar, as listed below:																						
Eating Establishment	--	--	--	--	--	--	--	L	P	--	--	--	--	L	P	P	P	--	--	--	P	Section 5.1.5.5
Bar	--	--	--	--	--	--	--	--	C	--	--	--	--	--	C	C	C	--	--	--	C	Section 5.1.5.5
Mobile Food Court	--	--	--	--	--	--	--	--	C	--	--	--	--	--	P	P	--	--	--	--	--	Section 5.1.5.5

LEGEND							
P	Permitted Use	L	Limited Use	C	Conditional Use	--	Uses Not Permitted

TABLE 5.1 LAND USE MATRIX

## Existing Districts vs. Proposed District

Types of Land Uses	Conventional Residential				Neighborhood Density Districts					Character Districts							Special Districts					Definition Use Standards						
	FD	SF-R	SF-6	SF-4.5	ND-3	ND-3.2	ND-3.5	ND-4	N-CM	CD-1	CD-2	CD-2.5	CD-3	CD-4	CD-5	CD-5D	HC	LI	HI	MH	CM							
Sale of Alcohol for on premise consumption	--	--	--	--	--	--	--	C	C	--	--	--	--	C	C	C	C	--	--	--	C	Section 5.1.5.5						
Overnight Lodging, as listed below:																						Section 5.1.5.6						
Bed and Breakfast (up to 8 rooms)	L	C	C	C	C	C	L	L	P	--	P	C	C	P	P	P	--	--	--	--	P	Section 5.1.5.6						
Boutique Hotel (9 - 30 rooms)	--	--	--	--	--	--	--	C	P	--	--	--	--	P	P	P	--	--	--	--	P	Section 5.1.5.6						
Hotel/ Motel (more than 30 rooms)	--	--	--	--	--	--	--	--	P	--	--	--	--	--	P	P	--	--	--	--	P	Section 5.1.5.6						
Outdoor Recreation, except as listed below:	--	--	--	--	--	--	--	--	C	--	--	--	--	--	P	C	P	--	--	--	P	Section 5.1.5.7						
Golf Course	C	C	C	C	C	C	C	C	C	C	C	C	C	C	C	C	--	--	--	C	C	Section 5.1.5.7						
Traveler Trailers/ RVs Short Term stays	P	--	--	--	--	--	--	--	--	--	--	--	--	--	--	--	P	--	--	P	--	Section 5.1.5.7						
Shooting Range	C	--	--	--	--	--	--	--	--	--	--	--	--	--	--	--	C	--	--	--	C	Section 5.1.5.7						
Indoor Recreation, except as listed below:	--	--	--	--	--	--	--	--	P	--	--	--	--	--	P	P	P	P	P	--	P	Section 5.1.5.8						
Gym/ Health club	--	--	--	--	--	--	--	L	P	--	--	--	--	L	P	P	P	P	P	--	P	Section 5.1.5.8						
Smoking Lounge	--	--	--	--	--	--	--	--	C	--	--	--	--	--	P	C	--	--	--	--	P	Section 5.1.5.8						
Charitable Gaming Facility	--	--	--	--	--	--	--	--	--	--	--	--	--	--	C	--	C	--	--	--	C	Section 5.1.5.8						
Special Event Facility	C	C	--	--	--	--	--	--	C	--	C	--	--	--	--	--	--	--	--	--	--	Section 5.1.5.9						
PUBLIC & INSTITUTIONAL																												
Civic, except as listed below:	P	L	L	L	L	L	L	P	P	L	L	L	L	P	P	P	P	P	P	P	P	Section 5.1.6.1						
Day Care Center	C	--	--	--	C	C	C	L	P	--	C	C	C	L	P	P	P	--	--	--	P	Section 5.1.6.1						
Parks, Open Space, and Greenways	P	P	P	P	P	P	P	P	P	P	P	P	P	P	P	P	P	P	P	P	P	Section 5.1.6.2						
Minor Utilities	P	P	P	P	P	P	P	P	P	P	P	P	P	P	P	P	P	P	P	P	P	Section 5.1.6.3						
Major Utilities	--	--	--	--	--	--	--	--	--	--	--	--	--	--	--	--	C	C	C	--	--	Section 5.1.6.3						
Antenna										See Section 5.1.6.3D																		
INDUSTRIAL																												
Light Industrial	--	--	--	--	--	--	--	--	--	--	--	--	--	--	C	--	--	P	P	--	C	Section 5.1.7.1						
Light Manufacturing	--	--	--	--	--	--	--	--	C	--	--	--	--	--	P	P	P	P	P	--	C	Section 5.1.7.2						

## LEGEND

P	Permitted Use	L	Limited Use	C	Conditional Use	--	Uses Not Permitted
---	---------------	---	-------------	---	-----------------	----	--------------------

TABLE 5.1 LAND USE MATRIX

## Existing Districts vs. Proposed District

Types of Land Uses	Conventional Residential				Neighborhood Density Districts					Character Districts							Special Districts					Definition Use Standards
	FD	SF-R	SF-6	SF-4.5	ND-3	ND-3.2	ND-3.5	ND-4	N-CM	CD-1	CD-2	CD-2.5	CD-3	CD-4	CD-5	CD-5D	HC	LI	HI	MH	CM	
Vehicle Service, as listed below:																						Section 5.1.7.3
Car Wash	--	--	--	--	--	--	--	--	--	--	--	--	--	--	--	--	P	P	P	--	C	Section 5.1.7.3
Vehicle repair (minor)	--	--	--	--	--	--	--	--	C	--	--	--	--	--	P	P	P	P	P	--	C	Section 5.1.7.3
Vehicle repair (major)	--	--	--	--	--	--	--	--	--	--	--	--	--	--	--	--	P	--	--	--	C	Section 5.1.7.3
Warehouse & Distribution	--	--	--	--	--	--	--	--	--	--	--	--	--	--	C	--	P	P	P	--	C	Section 5.1.7.4
Waste-Related service	--	--	--	--	--	--	--	--	--	--	--	--	--	--	C	--	P	P	P	--	--	Section 5.1.7.5
Wholesale trade	--	--	--	--	--	--	--	--	--	--	--	--	--	--	--	--	P	P	P	--	C	Section 5.1.7.6
Self Storage	--	--	--	--	--	--	--	--	--	--	--	--	--	--	--	--	--	--	--	--	C	Section 5.1.7.7
Research and Development	--	--	--	--	--	--	--	--	--	--	--	--	--	--	C	C	P	P	P	--	C	Section 5.1.7.8
Wrecking/Junk Yard	--	--	--	--	--	--	--	--	--	--	--	--	--	--	--	--	--	--	P	--	--	Section 5.1.7.9

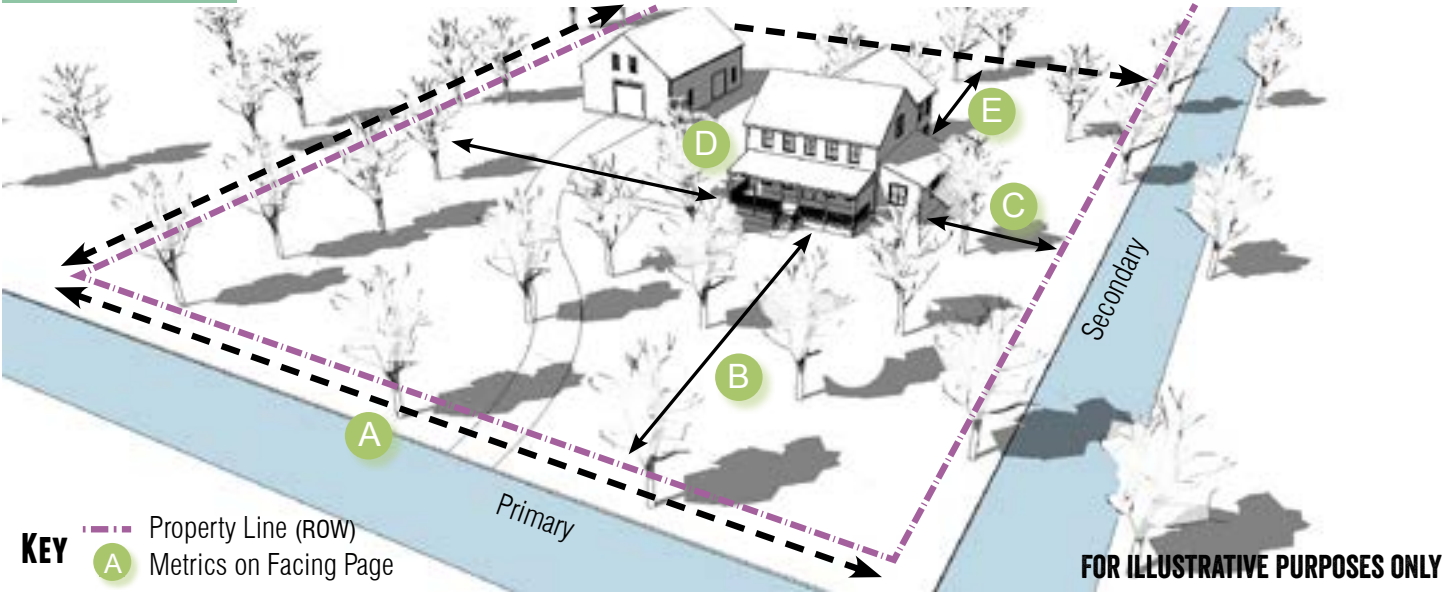
## LEGEND

P	Permitted Use	L	Limited Use	C	Conditional Use	--	Uses Not Permitted
---	---------------	---	-------------	---	-----------------	----	--------------------

(Ord. No. 2020-60, 9-1-2020; Ord. No. 2021-47, 8-3-21)

FD

SECTION 4.4.1.1FUTURE DEVELOPMENT DISTRICT



GENERAL DESCRIPTION

The Future Development (FD) District is intended to serve as a temporary zoning district for properties that shall develop in the future, but have been newly annexed and/or are not yet ready to be zoned for a particular Use. Characterized by primarily agricultural use with woodlands and wetlands and scattered buildings.

DENSITY

Units Per Gross Acre	.4 max.
Impervious Cover	30% max.

TRANSPORTATION

Streetscape Type	Residential	Section 3.8.1.10
Sidewalks are not required for lots greater than 1 acre		

BUILDING TYPES ALLOWED

Accessory Dwelling	Section 4.4.6.1
House	Section 4.4.6.2
Civic	Section 4.4.6.14

**BUILDING STANDARDS**

Principle Building Height	2 stories max.	40 ft. max.
Accessory Structure	N/A	N/A

**LOT**

<b>BUILDING TYPE</b>	<b>LOT AREA</b>	<b>LOT WIDTH</b>	<b>A</b>
House	2 acres min.	200 ft min.	
Civic Building	2 acres min.	200 ft. min.	

**SETBACKS - PRINCIPAL BUILDING**

Primary Street	50 ft. min.	<b>B</b>
Secondary Street	25 ft. min.	<b>C</b>
Side	20 ft. min.	<b>D</b>
Rear	Min. 20% of total lot depth measured at the point of the greatest depth	<b>E</b>

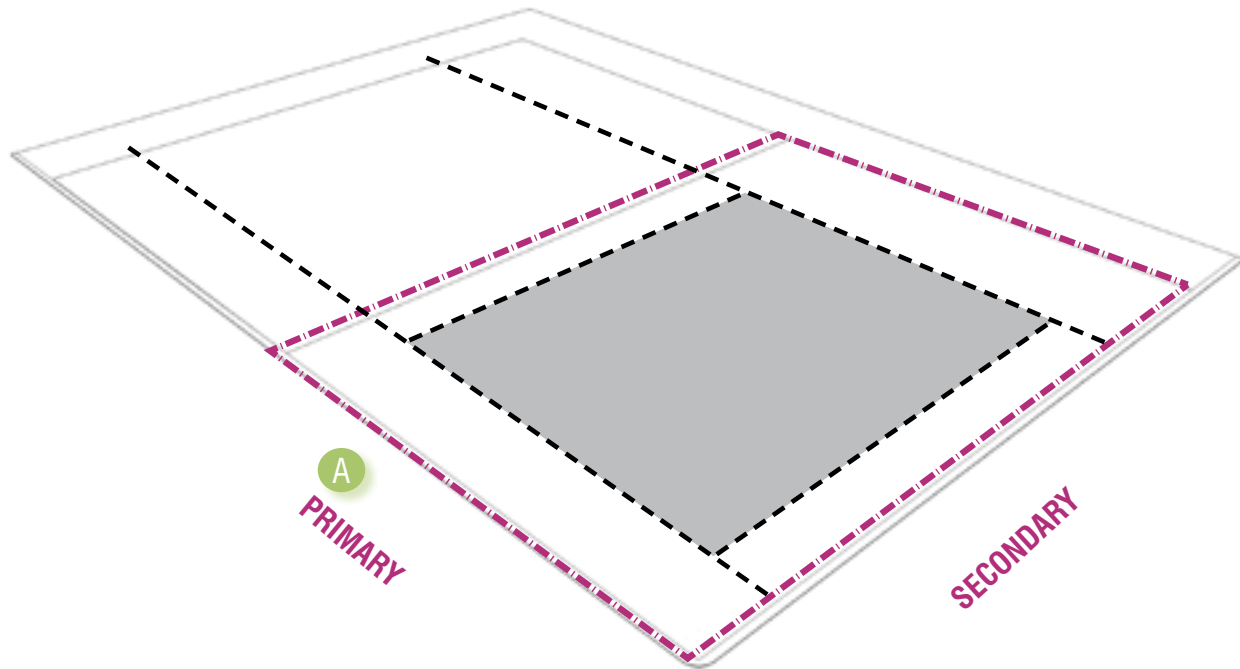
**SETBACKS - ACCESSORY STRUCTURE**

Primary Street	50 ft. min.
Secondary Street	25 ft. min.
Side	10 ft. min.
Rear	10 ft. min.



## HC

## SECTION 4.4.5.2 HEAVY COMMERCIAL



## KEY

--- Property Line (ROW)  
 A Metrics on This and Facing Page

--- Setbacks  
 Building Footprint

## DISTRICT INTENT STATEMENTS

HC is intended to accommodate auto oriented and other heavy commercial uses. Development should be operated in a relatively clean and quiet manner, and should not be obnoxious to nearby residential or commercial uses.

## DENSITY

Impervious Cover 80% max.

## TRANSPORTATION

Block Perimeter	5,000 ft. max	Section 3.6.2.1
Streetscape Type	Conventional	Section 3.8.1.7

## BUILDING TYPES ALLOWED

General Commercial	Section 4.4.6.12
Civic Building	Section 4.4.6.14

## BUILDING STANDARDS

Principle Building Height	4 stories max.	62 ft. max.
Accessory Structure Height	N/A	24 ft. max.

## LOT

BUILDING TYPE	LOT AREA	LOT WIDTH
General Commercial	6,000 sq ft min	60 ft min.
Civic Building	6,000 sq ft min	60 ft min.

A

## SETBACKS - PRINCIPAL BUILDING

Primary Street	20 ft min.
Secondary Street	20 ft min.
Side	5 ft min.
Rear	20 ft min.

## SETBACKS - ACCESSORY STRUCTURE

Primary Street	20 ft. min.
Secondary Street	20 ft. min.
Side	5 ft. min.
Rear	5 ft. min.

## PARKING LOCATION

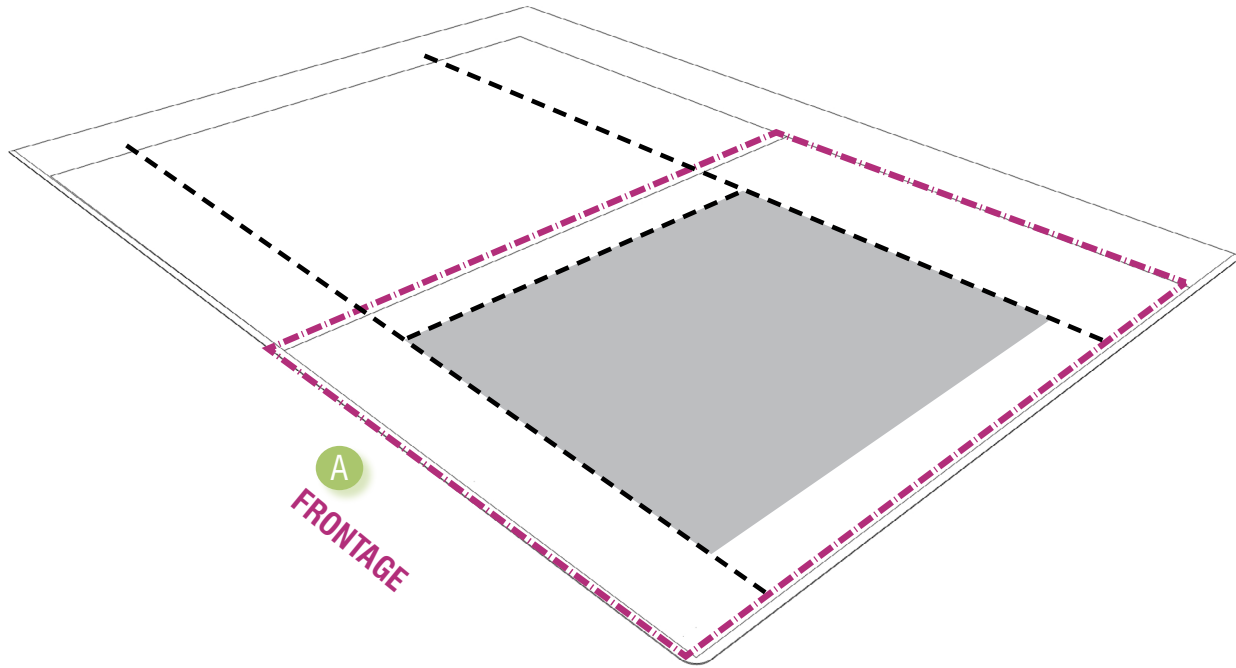
LAYER (SECTION 4.3.3.1)	SURFACE	GARAGE
First Layer	Allowed	Allowed
Second Layer	Allowed	Allowed
Third Layer	Allowed	Allowed

## DURABLE BUILDING MATERIAL AND BLANK WALL AREA

Primary Material	80% min.
Secondary Material	20% max.
Blank Wall Area	50 ft. max.

MH

## SECTION 4.4.4.5 MANUFACTURED HOME



## KEY

--- Property Line (ROW)  
 A Metrics on This and Facing Page

--- Setbacks  
 Building Footprint

## GENERAL DESCRIPTION

The Manufactured Home (MH) District is intended to implement appropriate standards for manufactured housing developments.

## DENSITY

Units Per Gross Acre	9.0 max.
Impervious cover	75% max.

## TRANSPORTATION

Block Perimeter	5,000 ft. max.	Section 3.6.2.1
Streetscape Type	Conventional	Section 3.8.1.7

## LOT STANDARDS

## Area of Manufactured Home Lot or Space

Interior Lot or Space	3,200 sf min.
Corner Lot or Space	4,400 sf min.

## Width of Manufactured Home Lot or Space

Interior Lot or Space	40 ft. min.
Corner Lot or Space	55 ft. min.

## Depth of Manufactured Home Lot or Space

80 ft. min.

**SETBACKS**

Front Yard of Manufactured Home Lot or Space	10 ft. min; for a manufactured home park, the measurement shall be from the front line of the approved space.
Side, Interior of Manufactured Home Lot or Space	5 ft. min
Side, Corner of Manufactured Home Lot or Space	25 ft. min
Rear Yard of Manufactured Home Lot or Space	20 ft. min; for a manufactured home park, the measurement shall be from the front line of the approved space.

**BUILDING STANDARDS**

Height	2 stories max.
--------	----------------

**ADDITIONAL LOT REQUIREMENTS**

All HUD-Code manufactured home standards

Manufactured Home Parks shall meet all requirements of Section 7.6.1.1

## Section 4.2.1.2 Building Types Allowed by District

Building types are allowed by district as set forth below.

TABLE 4.10 BUILDING TYPES ALLOWED BY DISTRICT















		FD CD-2 SF-R	SF-6 SF 4.5	ND-3	ND-3.5	ND-4	N-CM	CD-3	CD-4	CD-5	CD-5D	HC LI HI	CM
	ACCESSORY DWELLING UNIT	■	■	■	■	■	■	■	■	■	■	--	--
	HOUSE	■	■	■	■	■	--	■	■	--	--	--	--
	COTTAGE COURT	--	--	--	■	--	--	■	--	--	--	--	--
	DUPLEX	--	--	--	■	--	--	■	■	--	--	--	--
	ZERO LOT LINE HOUSE	--	--	■	■	--	--	■	--	--	--	--	--
	TOWNHOUSE	--	--	--	■	■	■	--	■	■	■	--	--
	SMALL MULTI-FAMILY	--	--	--	■	■	■	--	--	--	--	--	--
	COURTYARD HOUSING	--	--	--	--	■	--	--	■	--	--	--	--
	APARTMENT	--	--	--	--	--	--	--	■	■	■	--	--

TABLE 4.10 BUILDING TYPES ALLOWED BY DISTRICT

		FD CD-2 SF-R	SF-6 SF 4.5	ND-3	ND-3.5	ND-4	N-CM	CD-3	CD-4	CD-5	CD-5D	HC LI HI	CM
	LIVE/WORK	--	--	--	--	--	■	--	■	■	■	--	■
	NEIGHBORHOOD SHOPFRONT	--	--	--	--	■	■	--	■	--	--	--	--
	MIXED USE SHOPFRONT	--	--	--	--	--	■	--	--	■	■	--	■
	GENERAL COMMERCIAL	--	--	--	--	--	--	--	--	--	--	■	■
	CIVIC	■	■	■	■	■	■	■	■	■	■	■	■

## LEGEND

■ = Allowed

-- = Not Allowed

(Ord. No. 2020-60, 9-1-2020)