




# Project Flores - Luciano Flores & IH-35



 Subject Property

 River Corridor

0 100 200 Feet



This product is for informational purposes only and may not have been prepared for or be suitable for legal, engineering, or surveying purposes. It does not represent an on-the-ground survey and represents only the approximate relative location of property boundaries. Map, April 20, 2015; Imagery, 2014.