



# **AN-25-04**

## **1550 Clovis Barker Road Annexation**

Receive a staff presentation and hold a public hearing to receive comments for or against Ordinance 2025-XX, annexing into the City approximately 10.03 acres of land known as UMC Subdivision Lot 1 (including adjacent right-of-way), in Hays County, Texas, generally located southeast of Clovis Barker Road and Leah Avenue; including procedural provisions; and providing an effective date; and consider approval of Ordinance 2025-XX, on the first of two readings.

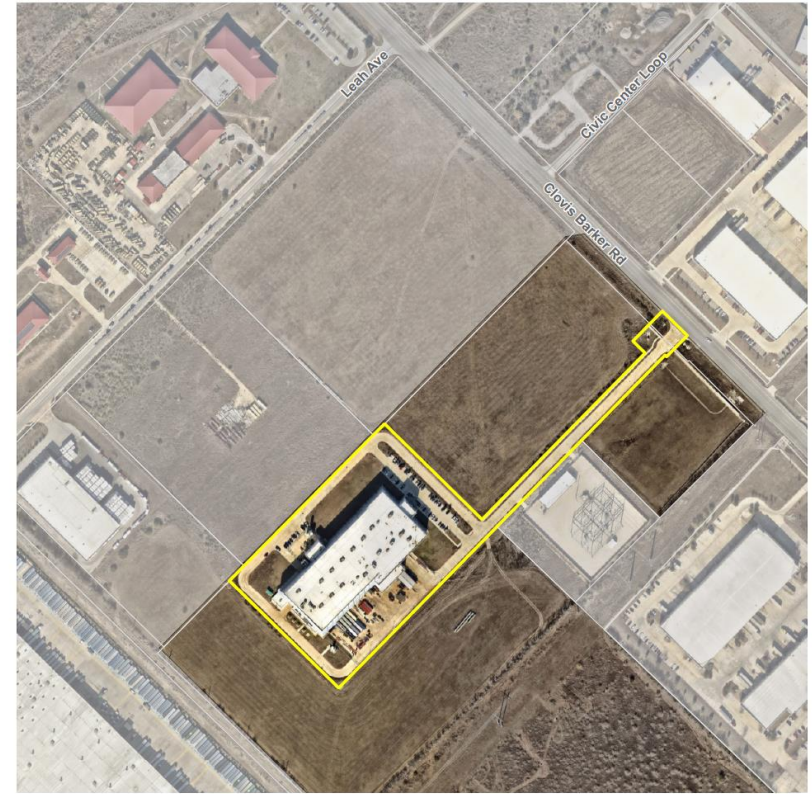
# Context

- Applicant requesting Heavy Commercial zoning to allow the existing Light Manufacturing use
- Service Plan (attached)
  - Water: City of San Marcos
  - Wastewater: City of San Marcos
  - Electric: City of San Marcos

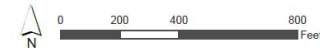
AN-25-04

Urban Mining Annexation  
1550 Clovis Barker Road

Aerial



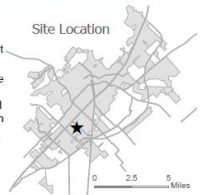
- Subject Property
- Parcel
- City Limit



This product is for informational purposes and may not have been prepared for or be suitable for legal, engineering, or surveying purposes. It does not represent an on-the-ground survey and represents only the approximate relative location of property boundaries.

Date: 4/15/2025

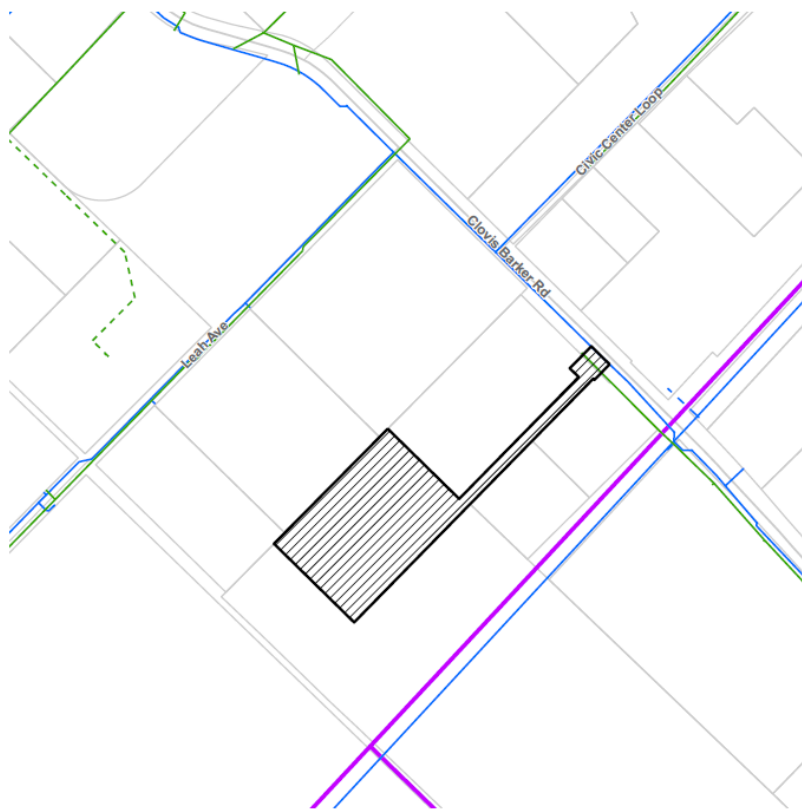
**SAN MARCOS** Planning and Development Services



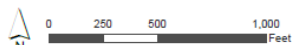
AN-25-04

Urban Mining Annexation  
1550 Clovis Barker Road

Utilities



- Subject Property
- Sanitary Main Active
- Sanitary Main Proposed
- Potable Water Main Active
- Potable Water Main Proposed
- Reclaimed Water Main
- Parcels



This product is for informational purposes and may not have been prepared for or be suitable for legal, engineering, or surveying purposes. It does not represent an on-the-ground survey and represents only the approximate relative location of property boundaries.

Date: 6/12/2025

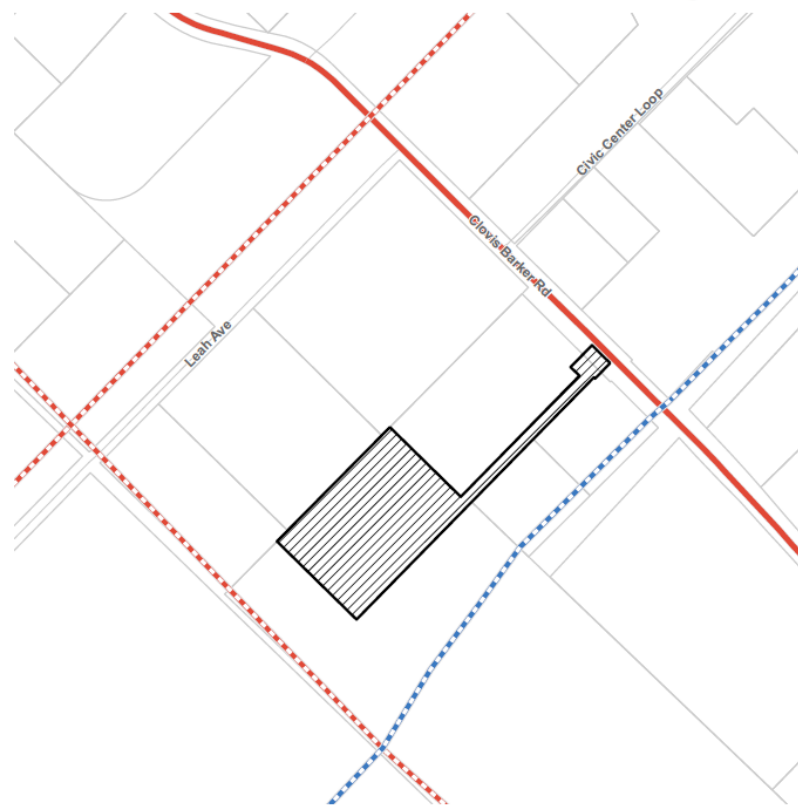
**SAN MARCOS** Planning and Development Services



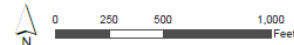
AN-25-04

Urban Mining Annexation  
1550 Clovis Barker Road

Thoroughfare Plan



- Subject Property
- Enhanced, Ave
- Enhanced, Blvd
- Enhanced, HW
- Enhanced, Pkwy
- Proposed, Ave
- Proposed, Blvd
- Proposed, Pkwy
- Proposed, St



This product is for informational purposes and may not have been prepared for or be suitable for legal, engineering, or surveying purposes. It does not represent an on-the-ground survey and represents only the approximate relative location of property boundaries.

Date: 6/12/2025

**SAN MARCOS** Planning and Development Services



gov





# Annexation and Zoning Schedule

## Annexation Schedule:

- **City Council Resolution (Approval of Service Agreement and set public hearing date):** May 20, 2025
  - **City Council Ordinance 1<sup>st</sup> Reading (Public Hearing):** July 1, 2025
  - **City Council Ordinance 2<sup>nd</sup> Reading:** August 5, 2025
- 

## Zoning Schedule:

- **Planning and Zoning Commission (Public Hearing):** June 10, 2025
- **City Council Ordinance 1<sup>st</sup> Reading (Public Hearing):** July 1, 2025
- **City Council Ordinance 2<sup>nd</sup> Reading:** August 5, 2025

# Recommendation



- Staff recommends approval of AN-25-04 as presented.