



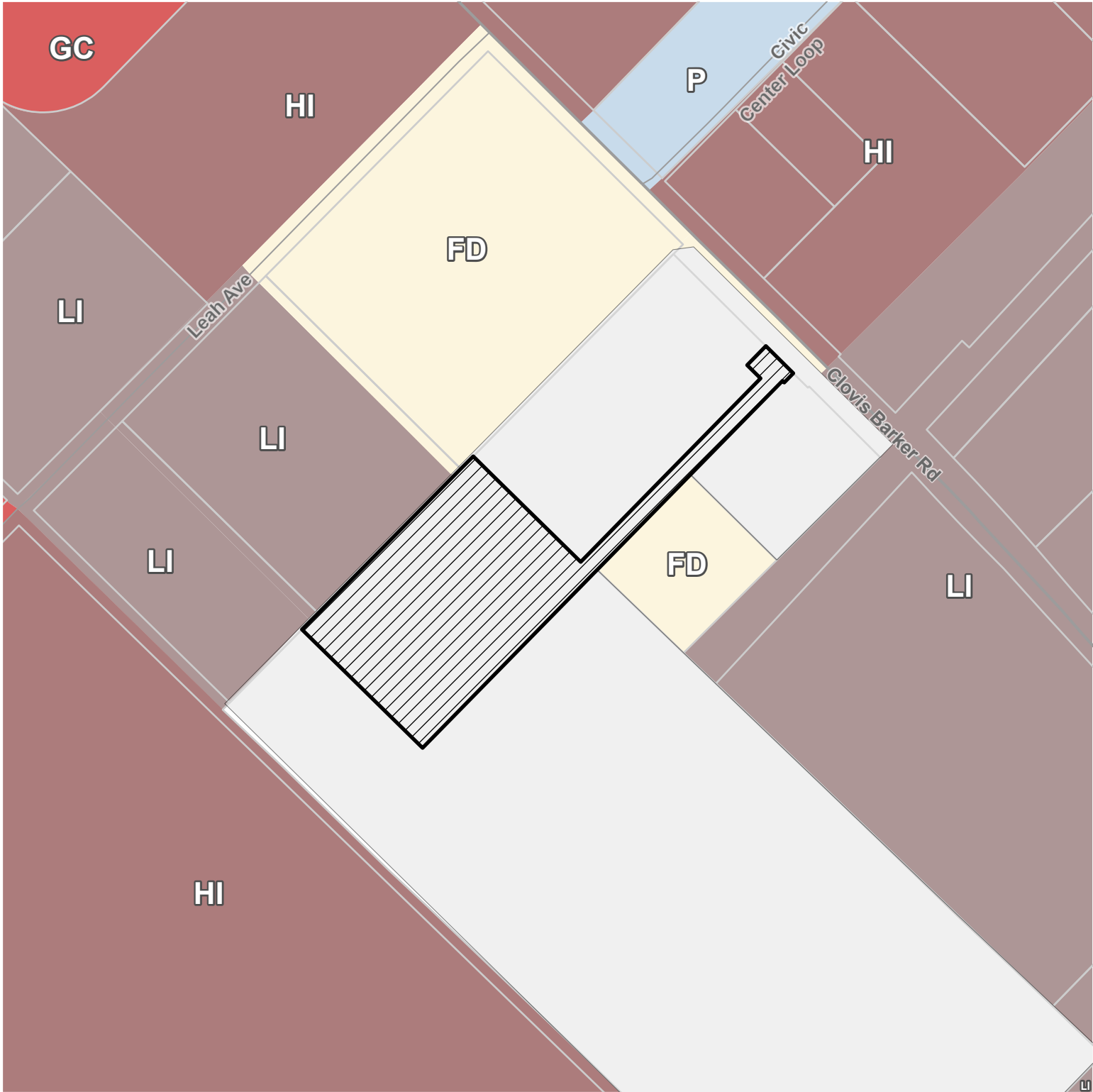
-  Subject Property
-  Parcel



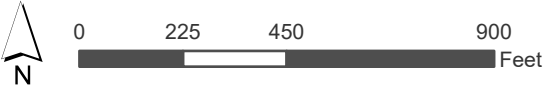
This product is for informational purposes and may not have been prepared for or be suitable for legal, engineering, or surveying purposes. It does not represent an on-the-ground survey and represents only the approximate relative location of property boundaries.

Date: 5/20/2025





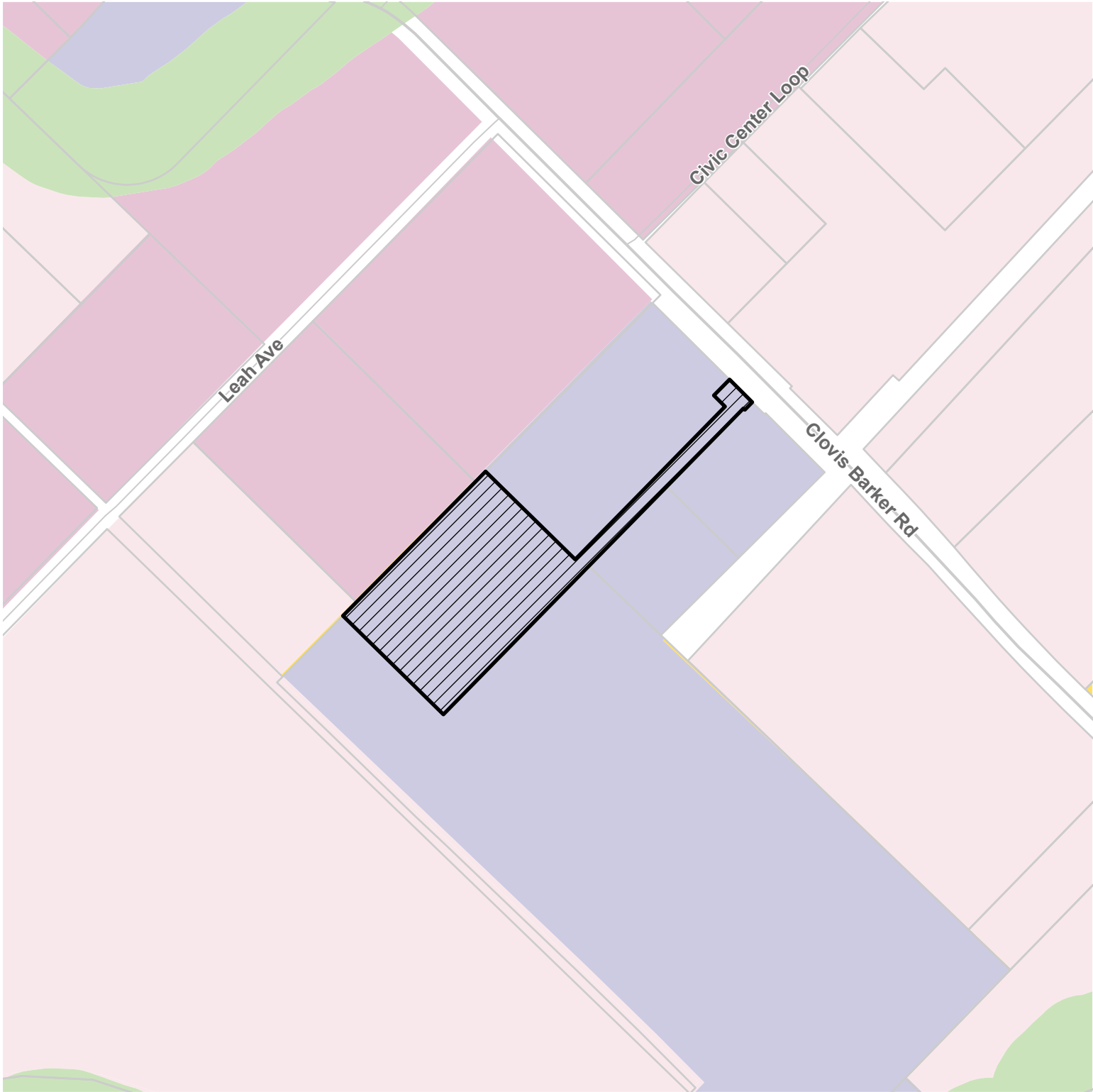
- Subject Property
- ETJ
- FD
- GC
- HI
- LI
- P



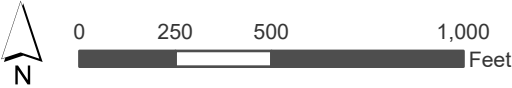
This product is for informational purposes and may not have been prepared for or be suitable for legal, engineering, or surveying purposes. It does not represent an on-the-ground survey and represents only the approximate relative location of property boundaries.

Date: 5/22/2025





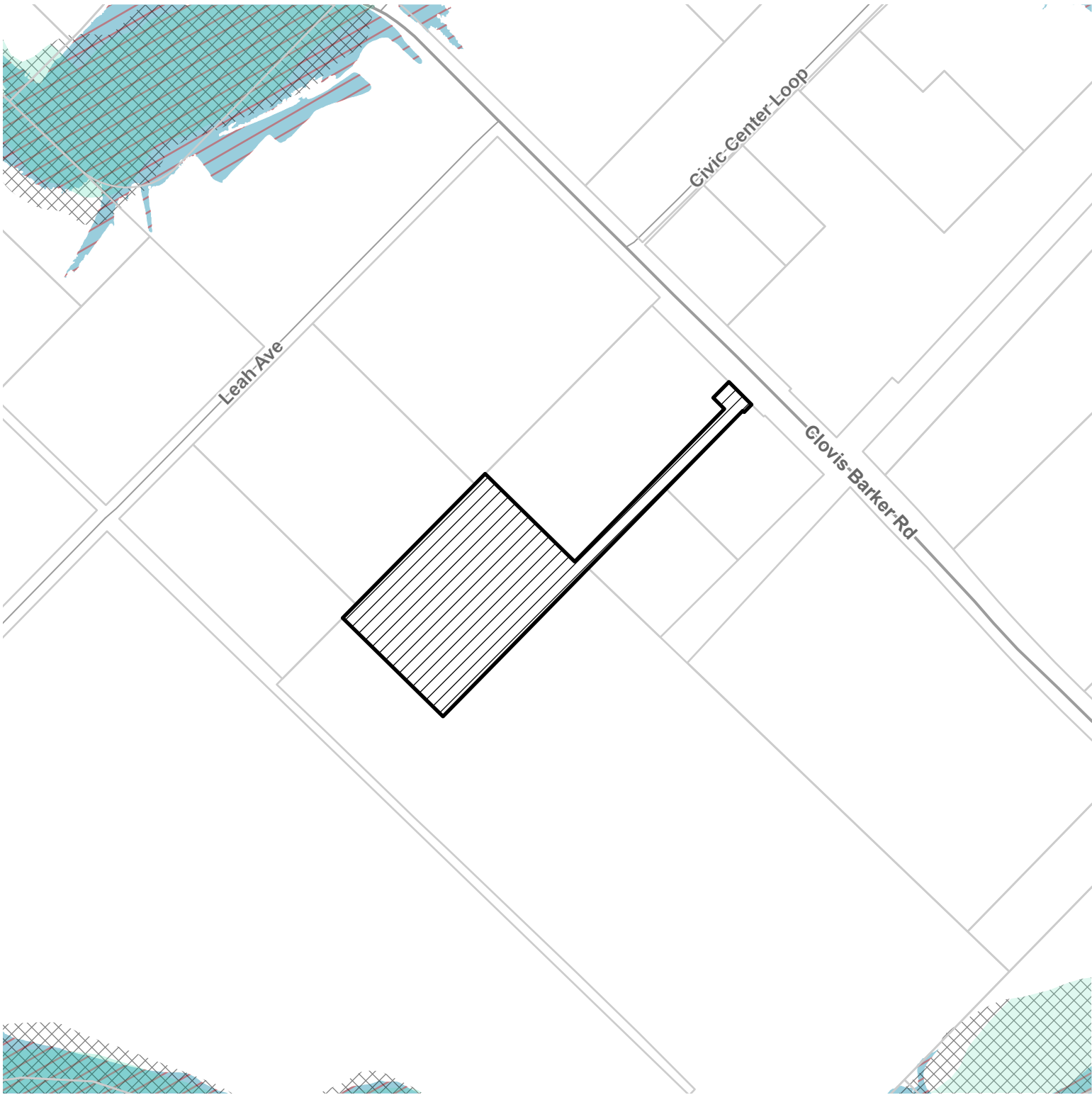
- Subject Property
- Parcels
- Neighborhood High
- Mixed Use Medium
- Commercial/Employment Medium
- Commercial/Employment Low
- Conservation/Cluster



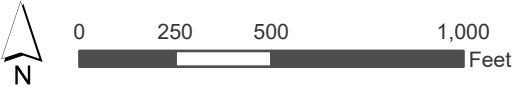
This product is for informational purposes and may not have been prepared for or be suitable for legal, engineering, or surveying purposes. It does not represent an on-the-ground survey and represents only the approximate relative location of property boundaries.

Date: 5/22/2025





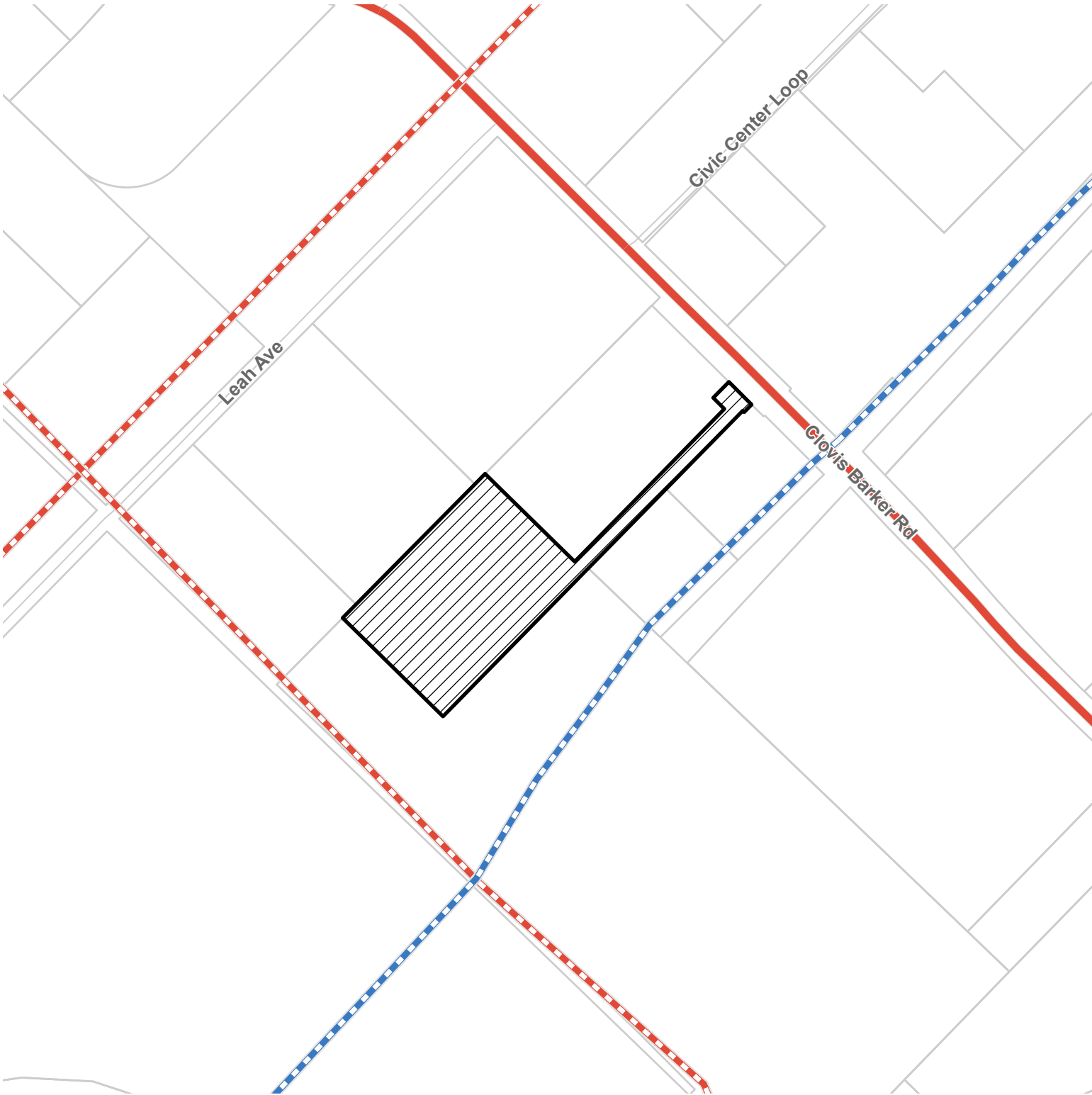
- Subject Property
- Water Quality Zone
- Water Quality Zone Buffer
- Floodway
- 100 Year Floodplain



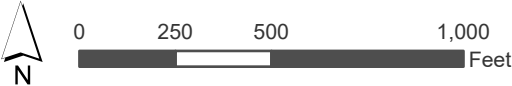
This product is for informational purposes and may not have been prepared for or be suitable for legal, engineering, or surveying purposes. It does not represent an on-the-ground survey and represents only the approximate relative location of property boundaries.

Date: 5/22/2025





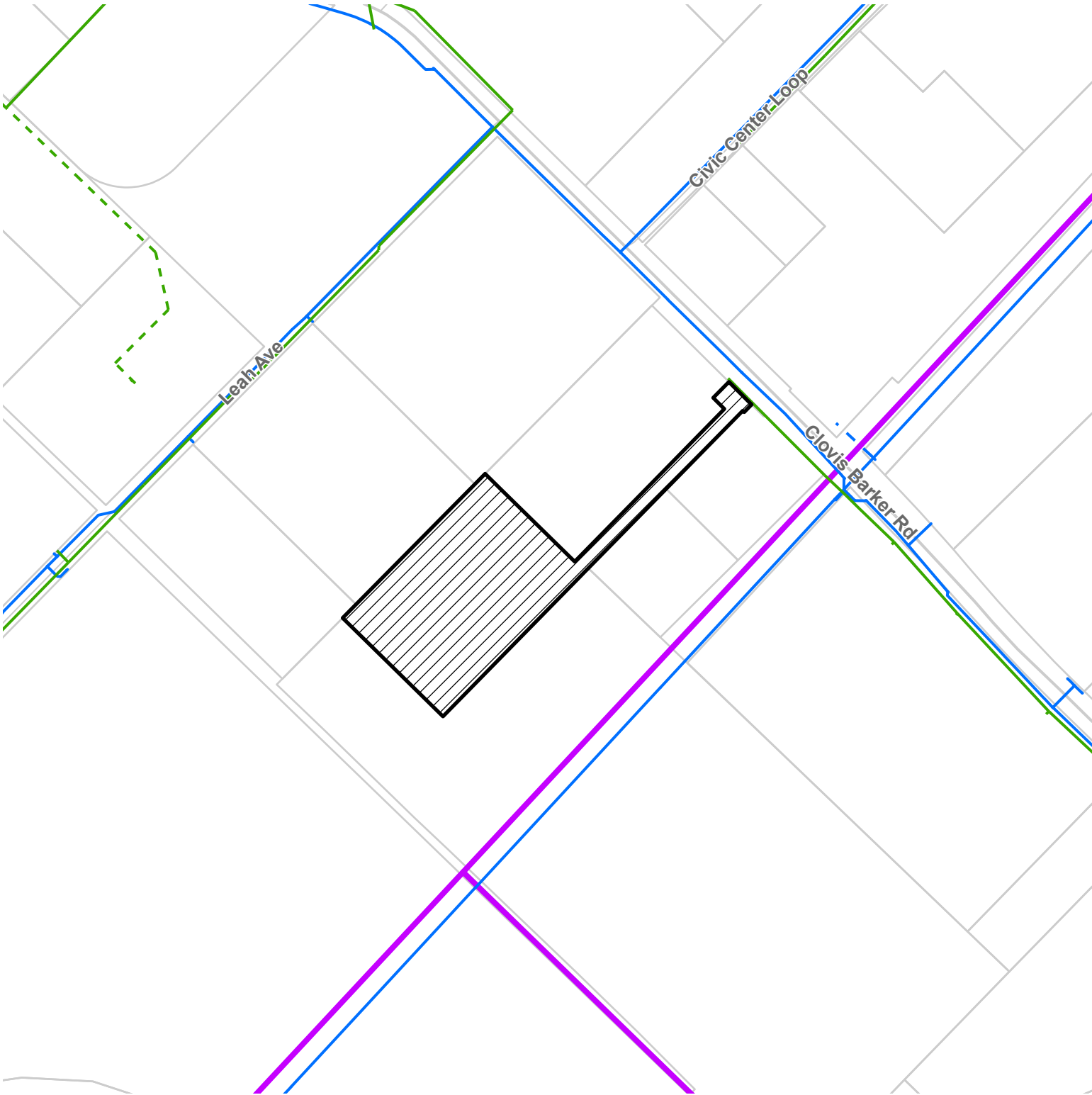
- Subject Property
- Enhanced, Ave
- Enhanced, Blvd
- Enhanced, HW
- Enhanced, Pkwy
- Proposed, Ave
- Proposed, Blvd
- Proposed, Pkwy
- Proposed, St



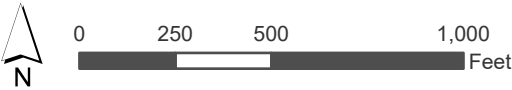
This product is for informational purposes and may not have been prepared for or be suitable for legal, engineering, or surveying purposes. It does not represent an on-the-ground survey and represents only the approximate relative location of property boundaries.

Date: 5/22/2025





- Subject Property
- Sanitary Main Active
- Sanitary Main Proposed
- Potable Water Main Active
- Potable Water Main Proposed
- Reclaimed Water Main

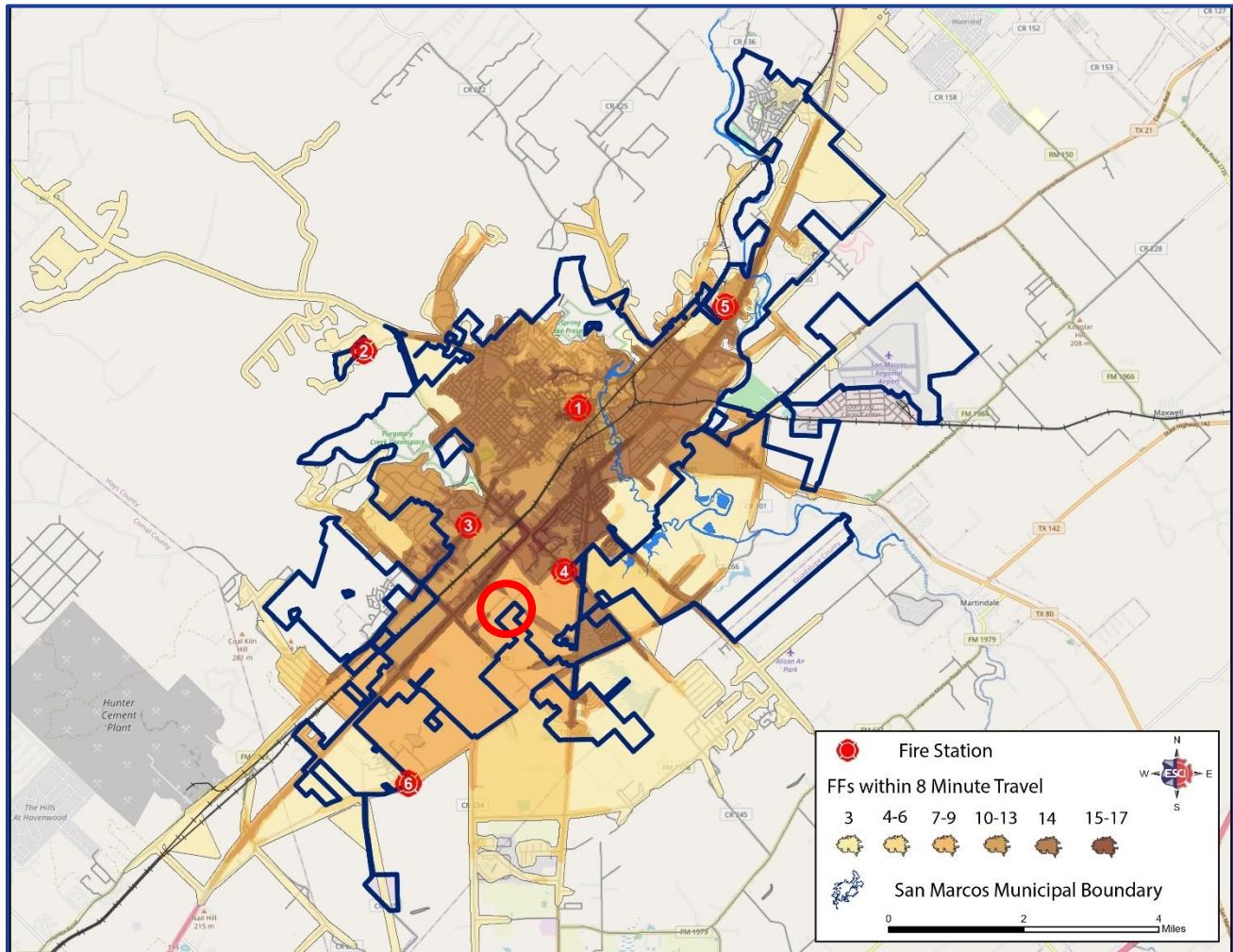


This product is for informational purposes and may not have been prepared for or be suitable for legal, engineering, or surveying purposes. It does not represent an on-the-ground survey and represents only the approximate relative location of property boundaries.

Date: 5/22/2025



Figure 112: SMFD 8-Minute Effective Response Force
Six fire stations with Station 2 relocated to Centerpoint, and Station 6 at Old Bastrop west of Posey with minimum staffing of 20 personnel.



ZC-25-07 Approximate Location

PLANNING AND DEVELOPMENT SERVICES



5/23/25

ZC-25-07

Notice of Public Hearing Zoning Change Request “FD” Future Development to “HC” Heavy Commercial 1550 Clovis Barker Rd.

ZC-25-07 (1550 Clovis Barker Rd. / FD to HC) Hold a public hearing and consider a request by Kevin Carlton, Noveon Magnetics, on behalf of Eric Dunn, Urban Mining LLC, for a Zoning Change from Future Development (FD) to Heavy Commercial (HC), or, subject to consent of the owner, another less intense zoning district classification, for 10.03 +/- acres of land out of the Cyrus Wickson Survey No. 474, known as UMC Subdivision Lot 1, generally located 1,300 feet southeast of the intersection of Clovis Barker Road and Leah Avenue. (L. Clanton)

The San Marcos Planning and Zoning Commission will consider the above request at an upcoming public hearing to obtain citizen comments and will recommend approval, or denial of the request. This recommendation will be forwarded to the San Marcos City Council. Before making a final decision, the Council will hold a public hearing to obtain citizen comments. Because you are listed as the owner of property located within 400 feet of the subject property, we would like to notify you of the following public hearings and seek your opinion of the request:

- A public hearing will be held at the hybrid, virtual / in-person, Planning and Zoning Commission Meeting on **Tuesday, June 10, 2025**, at 6:00 p.m. in the City Council Chambers, 630 E. Hopkins. One may watch the public hearing on Grande channel 16, Spectrum channel 10, or by using the following link: <http://sanmarcostx.gov/541/PZ-Video-Archives>. Or email planninginfo@sanmarcostx.gov or call 512-393-8230 to request a link or phone number to participate in the public hearing virtually by computer, mobile device, or phone.
- A public hearing will be held at the hybrid, virtual / in-person, City Council Meeting on **Tuesday, July 1, 2025**, at 6:00 p.m. in the City Council Chambers, 630 E. Hopkins. One may watch the public hearing on Grande channel 16, Spectrum channel 10, or by using the following link: <https://sanmarcostx.gov/Videos>. Or sign up at: www.sanmarcostx.gov/citizencommentssignup or call 512-393-8090 to request a link to participate in the public hearing virtually by computer, mobile device, or phone.

Public Hearings will be a hybrid of in-person and virtual meetings. All interested citizens are invited to attend in person, but are encouraged to watch or participate in the public hearing virtually by the means described above. If you cannot participate in the public hearing of the Planning and Zoning Commission or the City Council, but wish to comment, you may write to the below address. **All written comments and requests to participate must be received before 12 PM on the day of the meeting.**

For Planning & Zoning Commission:

Planning and Development Services
630 East Hopkins
San Marcos, TX 78666
planninginfo@sanmarcostx.gov

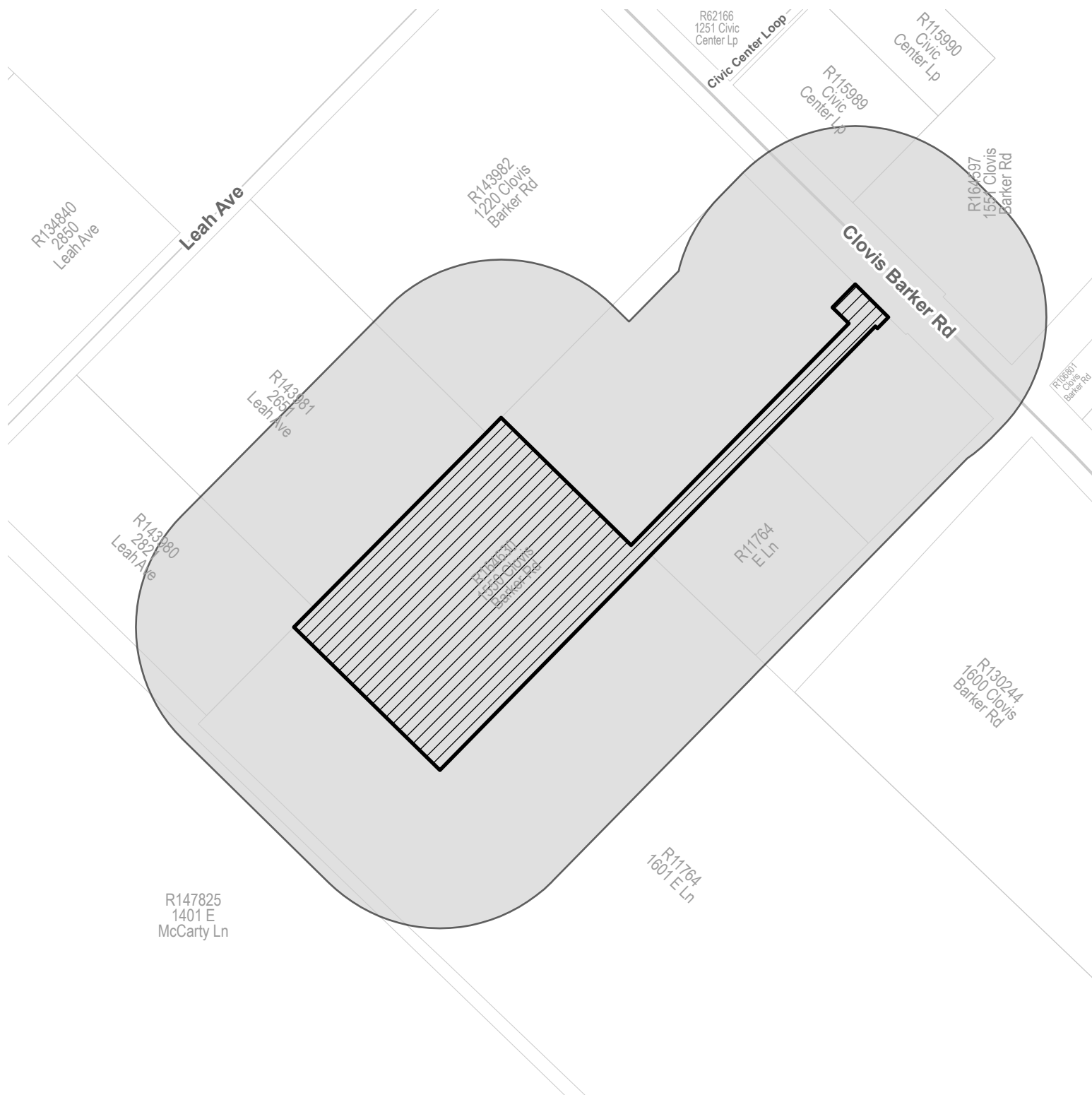
For City Council:




www.sanmarcostx.gov/citizencommentssignup

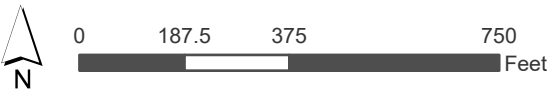
For more information regarding this request, contact the case manager, **Lauren Clanton**, at **512.393.8238** or **lclanton@sanmarcostx.gov**. When calling, please refer to case number **ZC-25-07**.

The City of San Marcos does not discriminate on the basis of disability in the admission or access to its services, programs, or activities. Individuals who require auxiliary aids and services for this meeting should contact the City of San Marcos ADA Coordinator at 512-393-8000 (voice) or call Texas Relay Service (TRS) by dialing 7-1-1. Requests can also be faxed to 512-393-8074 or sent by e-mail to ADArequest@sanmarcostx.gov

Enclosure: Map (See Reverse)



-  Subject Property
-  400 Foot Buffer
-  Parcel



This product is for informational purposes and may not have been prepared for or be suitable for legal, engineering, or surveying purposes. It does not represent an on-the-ground survey and represents only the approximate relative location of property boundaries.

Date: 5/20/2025

