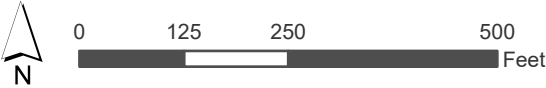


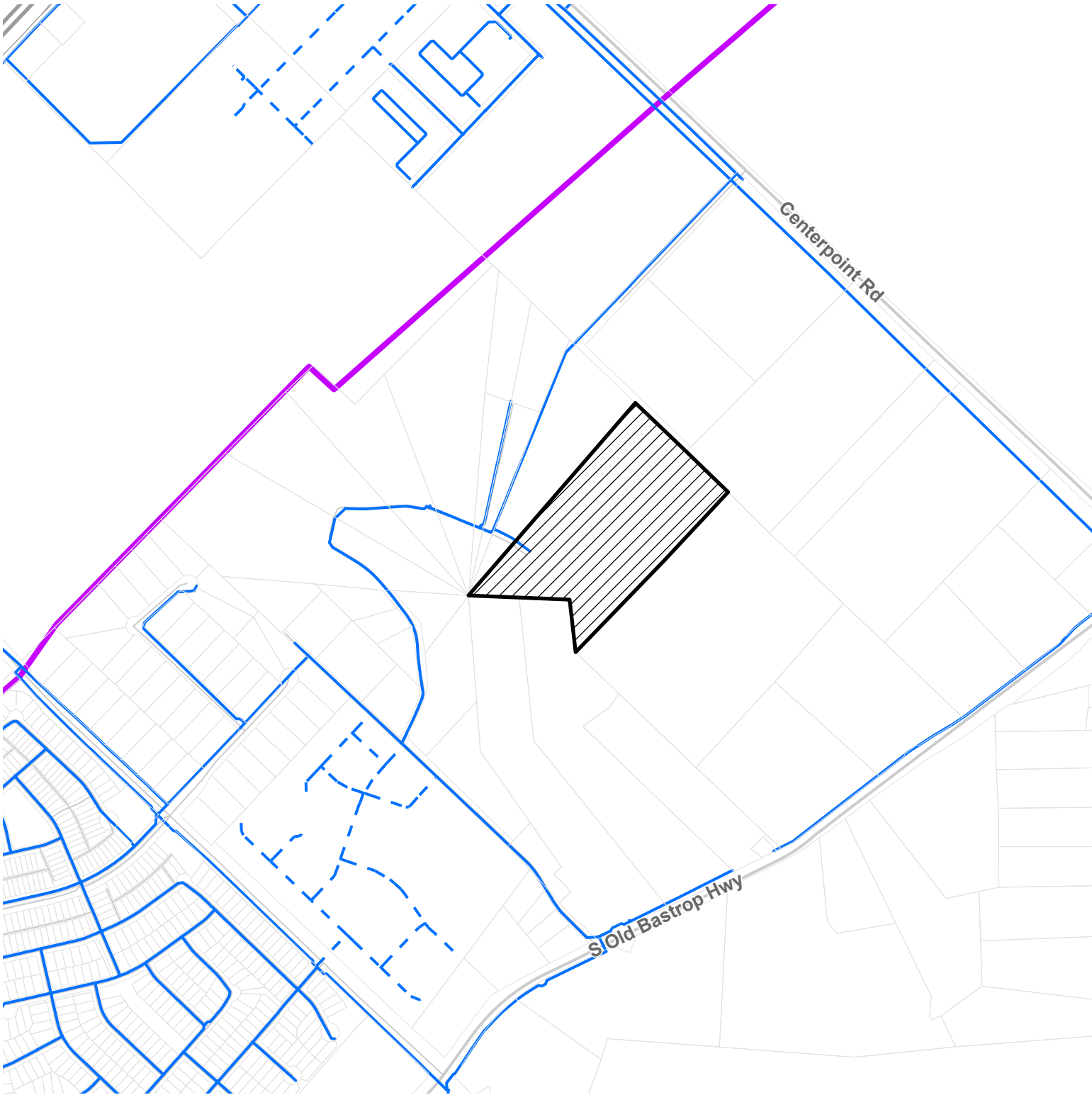
 Subject Property
 Parcel








This product is for informational purposes and may not have been prepared for or be suitable for legal, engineering, or surveying purposes. It does not represent an on-the-ground survey and represents only the approximate relative location of property boundaries.

Date: 5/14/2025





-  Subject Property
-  Parcel
-  Potable Water Main Active
-  Potable Water Main Proposed
-  Reclaimed Water Main



This product is for informational purposes and may not have been prepared for or be suitable for legal, engineering, or surveying purposes. It does not represent an on-the-ground survey and represents only the approximate relative location of property boundaries.

Date: 5/14/2025

