

Zoning District Comparison Chart

Topic	<i>Existing Zoning:</i> N/A - Extraterritorial Jurisdiction (ETJ)	<i>Existing Zoning:</i> Future Development (FD)	<i>Proposed Zoning:</i> Planning Area (PA)
Zoning Description	The City does not have zoning outside of City Limits. The City primarily regulates the subdivision of land within the ETJ.	The Future Development (FD) District is intended to serve as a temporary zoning district for properties that shall develop in the future, but have been newly annexed and/or are not yet ready to be zoned for a particular Use. Characterized by primarily agricultural use with woodlands and wetlands and scattered buildings.	PA is intended for larger greenfield tracts in low to medium intensity areas or in employment areas where residential uses are incorporated into a corporate campus or similar employment type use. The planning area district creates urban environments with a mix of housing, civic, retail and service choices within a compact, walkable environment. These walkable environments are defined by an area encompassed within a one-quarter to one-half-mile radius. This distance is the average most pedestrians will walk before they consider other modes of transportation.
Uses	No zoning restrictions	Residential and Agricultural (<i>See Land Use Matrix</i>)	Residential with some limited commercial. (<i>See Land Use Matrix</i>)
Parking Location	No zoning standards	No location standards	Varies based on district
Parking Standards	No zoning standards	2 spaces per dwelling unit (if single family detached)	Varies based on use
Max Residential Units / acre	Based on County Septic restrictions.	0.4 units per acre (max)	Based on parking
Occupancy Restrictions	N/A	N/A	N/A
Landscaping	No zoning standards	Tree and shrub requirements	Parking lot and Street Tree requirements
Building Height (max)	No zoning standards	2 stories	CD-4: 3 stories CD-5: 5 stories EC: 4 stories LI: 4 Stories
Setbacks	No zoning standards	Based on Zoning District	5-12' front Setback, 5' side setback, 15' rear set back.

Topic	Existing Zoning: N/A - Extraterritorial Jurisdiction (ETJ)	Existing Zoning: Future Development (FD)	Proposed Zoning: Planning Area (PA)
Impervious Cover (max)	No zoning standards	30%	CD-4: 80% CD-5: 100% EC: 80% LI: 80%
Lot Sizes	No zoning standards	Allows a variety of lot sizes depending on Building Type.	Lot size varies depending on zoning district and building type.
Streetscapes	Dependent on use.	Residential Street: 5' sidewalk for lots smaller than 1 acre, street trees every 40' on center average, 7' planting area.	Conventional and Mixed Use.
Blocks	3,000 ft. Block Perimeter max.	No Block Perimeter Required	CD-4: 2,400 ft. block perimeter CD-5: 2,000 ft. block perimeter HC & LI: 5,000 ft. block perimeter

Section 5.1.1.2 Land Use Matrix **Future Development (FD) VS.**

**Character District 4 (CD-4)
Character District 5 (CD-5)
Light Industrial (LI)
Employment Center**

TABLE 5.1 LAND USE MATRIX

TYPES OF LAND USES	CONVENTIONAL RESIDENTIAL				NEIGHBORHOOD DENSITY DISTRICTS				CHARACTER DISTRICTS					SPECIAL DISTRICTS				DEFINITION USE STANDARDS		
	FD	SF-R	SF-6	SF-4.5	ND-3	ND-3.5	ND-4	N-MS	CD-1	CD-2	CD-3	CD-4	CD-5	CD-5D	HC	LI	HI		MH	EC
AGRICULTURAL USES																				
Barns or agricultural buildings	P	L	--	--	--	--	--	--	P	P	L	--	--	--	P	--	--	--	--	Section 5.1.2.1
Stables	P	L	--	--	--	--	--	--	--	P	L	--	--	--	P	--	--	--	--	Section 5.1.2.2
Community Garden	P	P	L	L	L	L	L	--	P	P	L	L	L	L	P	P	P	P	P	Section 5.1.2.3
Urban Farm	P	C	C	C	C	L	L	C	P	P	L	L	C	C	P	P	--	P	C	Section 5.1.2.4
Plant Nursery	L	--	--	--	--	--	--	P	--	L	--	--	P	P	P	P	P	--	P	Section 5.1.2.5
ACCESSORY USES AND STRUCTURES																				
Accessory Building/Structure	P	P	P	P	P	P	P	P	P	P	P	P	P	P	P	P	P	P	P	Section 5.1.3.1
Accessory Dwelling Unit	L	L	L	L	L	L	P	P	--	P	L	P	P	P	--	--	--	--	--	Section 5.1.3.1
Accessory Use, except as listed below:	P	P	P	P	P	P	P	P	P	P	P	P	P	P	P	P	P	P	P	Section 5.1.3.2
Outdoor Storage	--	--	--	--	--	--	--	--	--	--	--	--	--	--	P	L	P	--	L	Section 5.1.3.2
Outdoor Display	--	--	--	--	--	--	--	L	--	--	--	--	L	L	P	--	--	--	L	Section 5.1.3.2
Food Truck	--	--	--	--	--	--	--	P	--	--	--	--	P	P	P	P	P	--	P	Section 5.1.3.1
Drive-thru or Drive-in	--	--	--	--	--	--	--	C	--	--	--	--	C	C	P	--	--	--	P	Section 5.1.3.2
Home Occupation	L	L	L	L	L	L	L	--	--	L	L	L	--	--	--	--	--	--	--	Section 5.1.3.4
Family Home Care	P	P	P	P	P	P	P	--	--	P	P	P	--	--	--	--	--	--	--	Section 5.1.3.5
Short Term Rental	L	L	L	L	L	L	L	P	--	L	L	P	P	P	--	--	--	L	P	Section 5.1.3.6
RESIDENTIAL USES																				
Single Family Detached	P	L	L	L	L	L	L	--	--	P	P	P	--	--	--	--	--	--	--	Section 5.1.4.1
Cottage Court	--	--	--	--	--	L	L	--	--	--	P	P	--	--	--	--	--	--	--	Section 5.1.4.1
Two Family	--	--	--	--	--	L	L	--	--	--	P	P	--	--	--	--	--	--	--	Section 5.1.4.1
Single Family Attached	--	--	--	--	L	L	L	L	--	--	P	P	P	P	--	--	--	--	--	Section 5.1.4.1
Small Multi-Family (up to 9 units)	--	--	--	--	--	L	L	L	--	--	--	P	P	P	--	--	--	--	--	Section 5.1.4.1
Courtyard Housing (up to 24 units)	--	--	--	--	--	--	L	L	--	--	--	P	P	P	--	--	--	--	--	Section 5.1.4.1
Multi-family (10 or more units)	--	--	--	--	--	--	--	--	--	--	--	P	P	P	--	--	--	--	--	Section 5.1.4.1
Purpose Built Student Housing	--	--	--	--	--	--	--	--	--	--	--	--	C	C	--	--	--	--	--	Section 5.1.4.1
Manufactured Home	--	--	--	--	--	--	--	--	--	--	--	--	--	--	--	--	--	P	--	Section 5.1.4.1
Mobile Home Community	--	--	--	--	--	--	--	--	--	--	--	--	--	--	--	--	--	P	--	Section 5.1.4.1

TABLE 5.1 LAND USE MATRIX

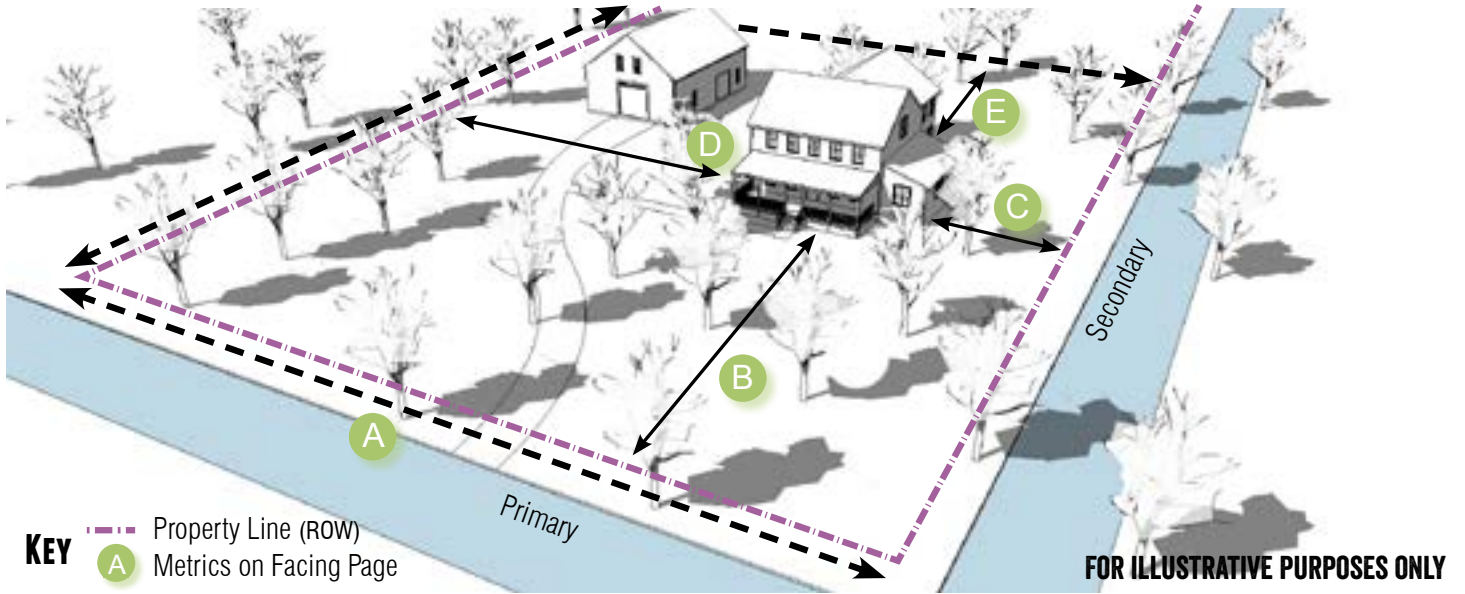
TYPES OF LAND USES	CONVENTIONAL RESIDENTIAL				NEIGHBORHOOD DENSITY DISTRICTS				CHARACTER DISTRICTS					SPECIAL DISTRICTS				DEFINITION USE STANDARDS		
	FD	SF-R	SF-6	SF-4.5	ND-3	ND-3.5	ND-4	N-MS	CD-1	CD-2	CD-3	CD-4	CD-5	CD-5D	HC	LI	HI		MH	EC
Community Home	L	L	L	L	L	L	P	P	--	P	P	P	P	P	--	--	--	L	--	Section 5.1.4.12
Fraternity or Sorority Building	--	--	--	--	--	--	C	C	--	--	--	C	P	P	--	--	--	--	--	Section 5.1.4.12
COMMERCIAL USES																				
Professional Office	--	--	--	--	--	--	L	P	--	--	--	L	P	P	P	P	--	--	P	Section 5.1.5.1
Medical, except as listed below:	--	--	--	--	--	--	L	P	--	--	--	L	P	P	P	--	--	--	P	Section 5.1.5.2
Urgent care, emergency clinic, or hospital	--	--	--	--	--	--	--	P	--	--	--	--	P	P	P	P	--	--	P	Section 5.1.5.2
Nursing/ retirement home	--	--	--	--	--	--	P	P	--	--	--	P	P	P	P	--	--	--	P	Section 5.1.5.2
Personal Services, except as listed below:	--	--	--	--	--	--	L	P	--	--	--	L	P	P	P	--	--	--	P	Section 5.1.5.3
Animal care (indoor)	C	--	--	--	--	--	--	P	--	--	--	--	P	P	P	--	--	--	P	Section 5.1.5.3
Animal care (outdoor)	C	--	--	--	--	--	--	--	--	--	--	--	--	--	C	--	--	--	C	Section 5.1.5.3
Funeral Home	--	--	--	--	--	--	--	C	--	--	--	--	C	C	P	--	--	--	P	Section 5.1.5.3
Adult Oriented Businesses	See Section 18, Article 6 of the City Code																			
All Retail Sales, except as listed below:	--	--	--	--	--	--	L	P	--	--	--	L	P	P	P	--	--	--	P	Section 5.1.5.4
Gasoline Sales	--	--	--	--	--	--	--	L	--	--	--	--	C	C	P	--	--	--	P	Section 5.1.5.4
Truck stop	--	--	--	--	--	--	--	--	--	--	--	--	--	--	L	--	--	--	L	Section 5.1.5.4
Tattoo, body piercing	--	--	--	--	--	--	C	C	--	--	--	C	P	P	P	--	--	--	P	Section 5.1.5.4
Building material sales	--	--	--	--	--	--	--	C	--	--	--	--	C	C	P	P	P	--	P	Section 5.1.5.4
Vehicle Sales/ Rental	--	--	--	--	--	--	--	C	--	--	--	--	C	C	P	--	--	--	P	Section 5.1.5.4
Pawnshop	--	--	--	--	--	--	--	C	--	--	--	C	P	P	P	--	--	--	P	Section 5.1.5.4
Restaurant/ Bar, as listed below:																				
Eating Establishment	--	--	--	--	--	--	L	P	--	--	--	L	P	P	P	--	--	--	P	Section 5.1.5.5
Bar	--	--	--	--	--	--	--	C	--	--	--	--	C	C	C	--	--	--	C	Section 5.1.5.5
Mobile Food Court	--	--	--	--	--	--	--	C	--	--	--	--	P	P	--	--	--	--	--	Section 5.1.5.5
Sale of Alcohol for on premise consumption	--	--	--	--	--	--	C	C	--	--	--	C	C	C	C	--	--	--	C	Section 5.1.5.5
Overnight Lodging, as listed below:																				
Bed and Breakfast (up to 8 rooms)	L	C	C	C	C	L	L	P	--	P	C	P	P	P	--	--	--	--	P	Section 5.1.5.6
Boutique Hotel (9 - 30 rooms)	--	--	--	--	--	--	C	P	--	--	--	P	P	P	--	--	--	--	P	Section 5.1.5.6

TABLE 5.1 LAND USE MATRIX

TYPES OF LAND USES	CONVENTIONAL RESIDENTIAL				NEIGHBORHOOD DENSITY DISTRICTS				CHARACTER DISTRICTS					SPECIAL DISTRICTS				DEFINITION USE STANDARDS		
	FD	SF-R	SF-6	SF-4.5	ND-3	ND-3.5	ND-4	N-MS	CD-1	CD-2	CD-3	CD-4	CD-5	CD-5D	HC	LI	HI		MH	EC
Hotel/ Motel (more than 30 rooms)	--	--	--	--	--	--	--	P	--	--	--	--	P	P	--	--	--	--	P	Section 5.1.5.6
Outdoor Recreation, except as listed below:	--	--	--	--	--	--	--	C	--	--	--	--	P	C	P	--	--	--	P	Section 5.1.5.7
Golf Course	C	C	C	C	C	C	C	C	C	C	C	C	C	C	--	--	--	C	C	Section 5.1.5.7
Traveler Trailers/ RVs Short Term stays	P	--	--	--	--	--	--	--	--	--	--	--	--	--	P	--	--	P	--	Section 5.1.5.7
Shooting Range	C	--	--	--	--	--	--	--	--	--	--	--	--	--	C	--	--	--	C	Section 5.1.5.7
Indoor Recreation, except as listed below:	--	--	--	--	--	--	--	P	--	--	--	--	P	P	P	P	P	--	P	Section 5.1.5.8
Gym/ Health club	--	--	--	--	--	--	L	P	--	--	--	L	P	P	P	P	P	--	P	Section 5.1.5.8
Smoking Lounge	--	--	--	--	--	--	--	C	--	--	--	--	P	C	--	--	--	--	P	Section 5.1.5.8
Charitable Gaming Facility	--	--	--	--	--	--	--	--	--	--	--	--	C	--	C	--	--	--	C	Section 5.1.5.8
PUBLIC & INSTITUTIONAL																				
Civic, except as listed below:	P	L	L	L	L	L	P	P	L	L	L	P	P	P	P	P	P	P	P	Section 5.1.6.1
Day Care Center	C	--	--	--	C	C	L	P	--	C	C	L	P	P	P	--	--	--	P	Section 5.1.6.1
Parks, Open Space, and Greenways	P	P	P	P	P	P	P	P	P	P	P	P	P	P	P	P	P	P	P	Section 5.1.6.2
Minor Utilities	P	P	P	P	P	P	P	P	P	P	P	P	P	P	P	P	P	P	P	Section 5.1.6.3
Major Utilities	--	--	--	--	--	--	--	--	--	--	--	--	--	--	C	C	C	--	--	Section 5.1.6.3
Antenna	See Section 5.1.6.3D																			
INDUSTRIAL																				
Light Industrial	--	--	--	--	--	--	--	--	--	--	--	--	C	--	--	P	P	--	C	Section 5.1.7.1
Light Manufacturing	--	--	--	--	--	--	--	C	--	--	--	--	P	P	P	P	P	--	P	Section 5.1.7.2
Vehicle Service, as listed below:																				Section 5.1.7.3
Car Wash	--	--	--	--	--	--	--	--	--	--	--	--	--	--	P	P	P	--	C	Section 5.1.7.3
Vehicle repair (minor)	--	--	--	--	--	--	--	C	--	--	--	--	P	P	P	P	P	--	C	Section 5.1.7.3
Vehicle repair (major)	--	--	--	--	--	--	--	--	--	--	--	--	--	--	P	--	--	--	C	Section 5.1.7.3
Warehouse & Distribution	--	--	--	--	--	--	--	--	--	--	--	--	C	--	P	P	P	--	P	Section 5.1.7.4
Waste-Related service	--	--	--	--	--	--	--	--	--	--	--	--	C	--	P	P	P	--	--	Section 5.1.7.5
Wholesale trade	--	--	--	--	--	--	--	--	--	--	--	--	--	--	P	P	P	--	P	Section 5.1.7.6
Self Storage	--	--	--	--	--	--	--	--	--	--	--	--	--	--	P	P	P	--	C	Section 5.1.7.7
Research and Development	--	--	--	--	--	--	--	--	--	--	--	--	C	C	P	P	P	--	C	Section 5.1.7.8
Wrecking/Junk Yard	--	--	--	--	--	--	--	--	--	--	--	--	--	--	--	P	--	--	--	Section 5.1.7.9

FD

SECTION 4.4.1.1 FUTURE DEVELOPMENT DISTRICT



GENERAL DESCRIPTION

The Future Development (FD) District is intended to serve as a temporary zoning district for properties that shall develop in the future, but have been newly annexed and/or are not yet ready to be zoned for a particular Use. Characterized by primarily agricultural use with woodlands and wetlands and scattered buildings.

DENSITY

Units Per Gross Acre	.4 max.
Impervious Cover	30% max.

TRANSPORTATION

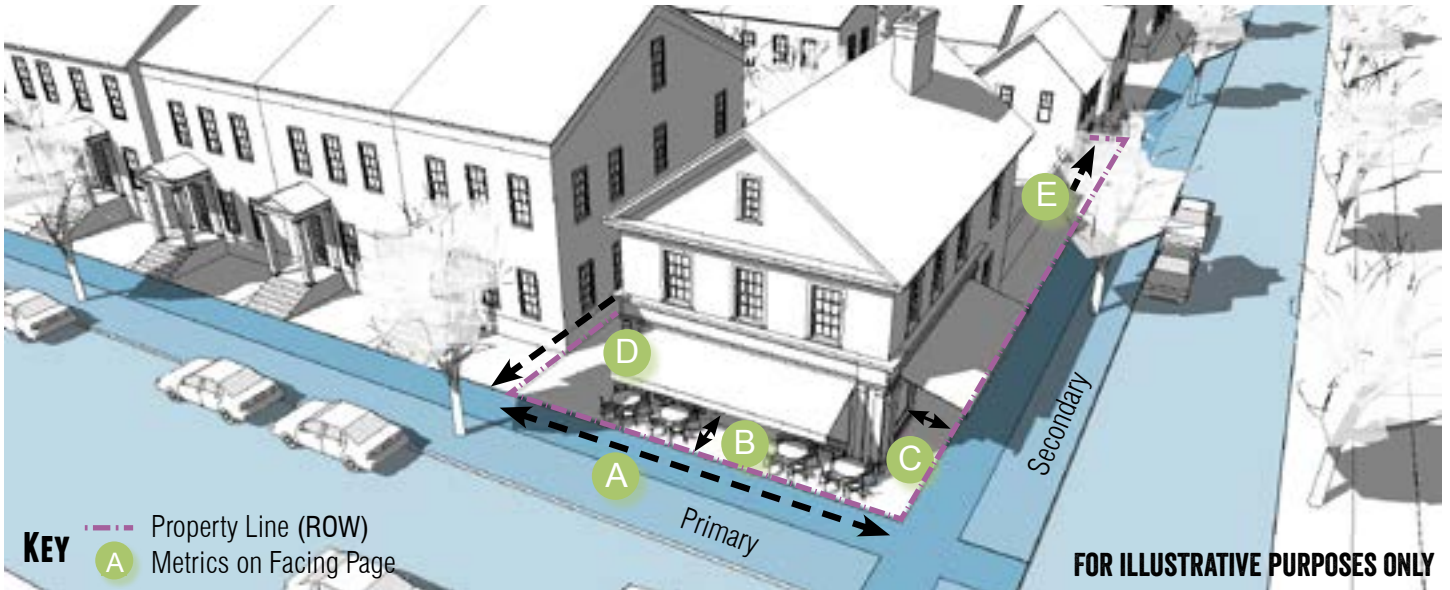
Streetscape Type	Residential	Section 3.8.1.10
Sidewalks are not required for lots greater than 1 acre		

BUILDING TYPES ALLOWED

Accessory Dwelling	Section 4.4.6.1
House	Section 4.4.6.2
Civic	Section 4.4.6.15

CD-4

SECTION 4.4.3.4 CHARACTER DISTRICT - 4



GENERAL DESCRIPTION

The CD-4 district is intended to accommodate a variety of residential options including single-family, two-family and multifamily with limited commercial or mixed use on the corners.

DENSITY

Impervious Cover 80% max.

TRANSPORTATION

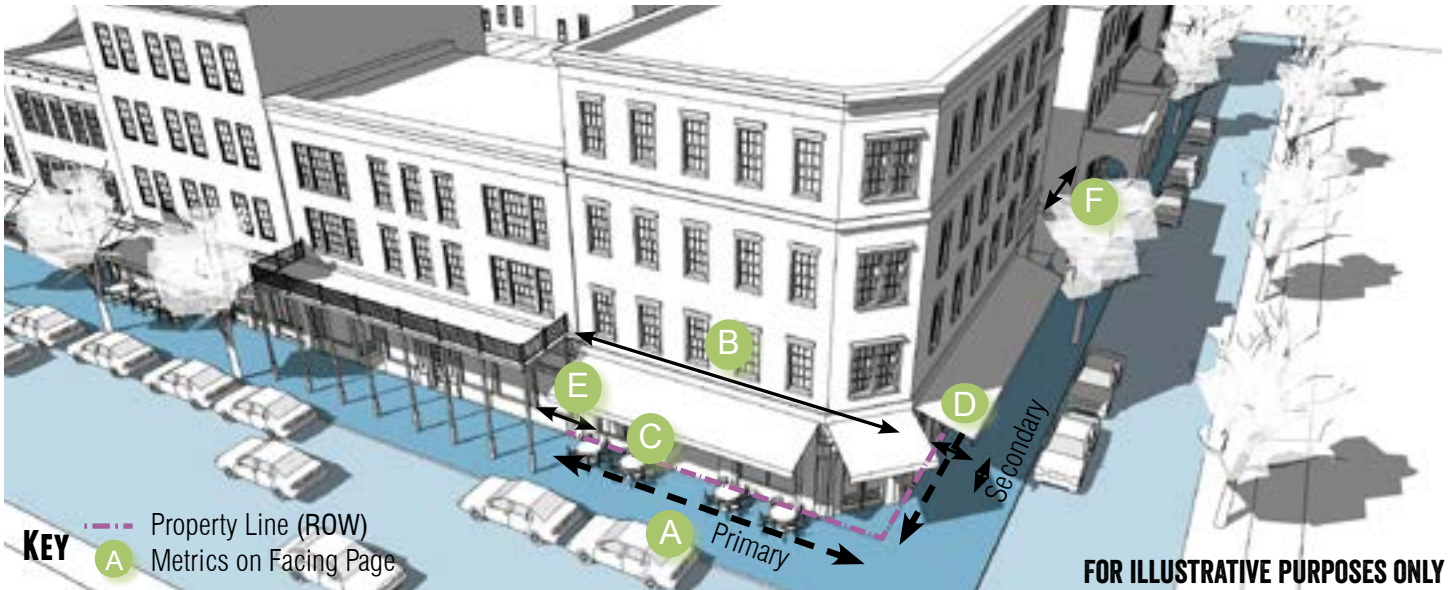
Block Perimeter	2,400 ft. max	Section 3.6.2.1
Streetscape Type	Residential	Section 3.8.1.10
	Conventional	Section 3.8.1.7
	Mixed Use	Section 3.8.1.8

BUILDING TYPES ALLOWED

Accessory Dwelling	Section 4.4.6.1
Cottage	Section 4.4.6.3
Duplex	Section 4.4.6.5
Townhouse	Section 4.4.6.7
Courtyard Housing	Section 4.4.6.9
Apartment	Section 4.4.6.10
Live/ Work	Section 4.4.6.11
Neighborhood Shopfront	Section 4.4.6.12
Civic Building	Section 4.4.6.15

CD-5

SECTION 4.4.3.5 CHARACTER DISTRICT - 5



GENERAL DESCRIPTION

The CD-5 district is intended to provide for a variety of residential, retail, service and commercial uses. To promote walkability and compatibility, auto-oriented uses are restricted. CD-5 promotes mixed use and pedestrian-oriented activity.

TRANSPORTATION

Block Perimeter	2,000 ft. max	Section 3.6.2.1
Streetscape Type	Main Street Multi-Way	Section 3.8.1.6 Section 3.8.1.9

DENSITY

Impervious Cover	100% max.
------------------	-----------

BUILDING TYPES ALLOWED

Accessory Dwelling	Section 4.4.6.1
Townhouse	Section 4.4.6.7
Apartment	Section 4.4.6.10
Live/ Work	Section 4.4.6.11
Mixed Use Shopfront	Section 4.4.6.14
Civic Building	Section 4.4.6.15

PA

SECTION 4.4.3.7 PLANNING AREA DISTRICT

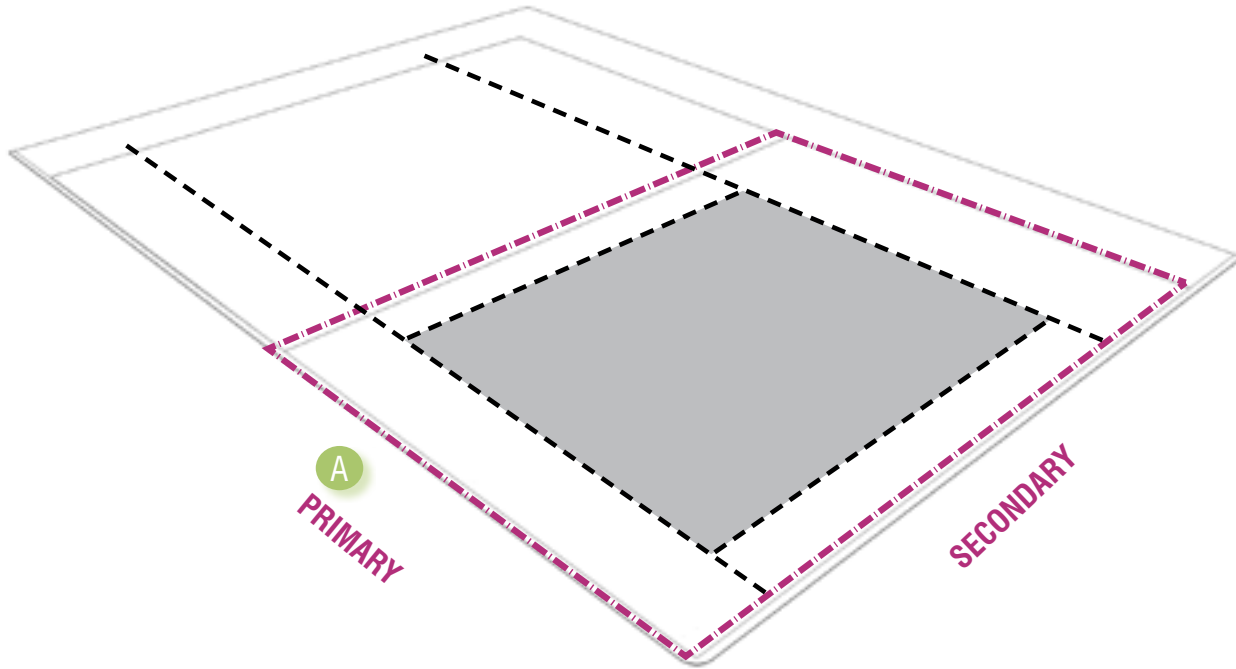


TABLE 4.14 PLANNING AREA DISTRICT ALLOCATION

PREFERRED SCENARIO AREA	PLANNING AREA DESCRIPTION	DISTRICT	% ALLOCATION (BUILDABLE LAND)
Employment Center	Employment Planning Area. The intention of the employment planning area is to accommodate large employers or a corporate campus that can incorporate some residential or mixed use.	CD-4 CD-5 EC LI	0 - 10% 10 - 40% 60 - 90% 0 - 30%
High Intensity Zone	High Intensity Planning Area. The intention of the high intensity planning area is to accommodate high intensity and high density infill development within a compact mixed use area.	CD-1, 2, or 3 CD-4 CD-5	0 - 10% 10 - 30% 60 - 90%
Medium Intensity Zone	Medium Intensity Planning Area. The intention of the medium intensity planning area is to accommodate new master planned communities with diverse housing types developed around a 5 minute walk to all services.	CD-1, 2, or 3 CD-4 CD-5	10 - 30% 30 - 60% 10 - 30%
Low Intensity Area	Conservation Planning Area. The intention of the conservation planning area is to preserve large areas of environmentally sensitive or prime agricultural lands while providing for clustered residential development in appropriate areas.	CD-1 or 2 CD-3 CD-4 CD-5	50% min. 20 - 40% 10 - 30% 0 - 5%

EC

SECTION 4.4.5.1 EMPLOYMENT CENTER



KEY

- - - Property Line (ROW)
- A Metrics on This and Facing Page
- Setbacks
- Building Footprint

DISTRICT INTENT STATEMENTS

EC is intended to serve as a commercial gateway and to take advantage of proximity to major roadways, therefore the quality and aesthetics of new development is very important. EC should be applied along highway corridors that serve as entrances to downtown or other pedestrian oriented activity areas.

DENSITY

Impervious Cover 80% max.

TRANSPORTATION

Block Perimeter	5,000 ft. max.	Section 3.6.2.1
Streetscape Type	Conventional	Section 3.8.1.7

BUILDING TYPES ALLOWED

Live/ Work	Section 4.4.6.11
General Commercial	Section 4.4.6.13
Mixed Use Shopfront*	Section 4.4.6.14
Civic Building	Section 4.4.6.15

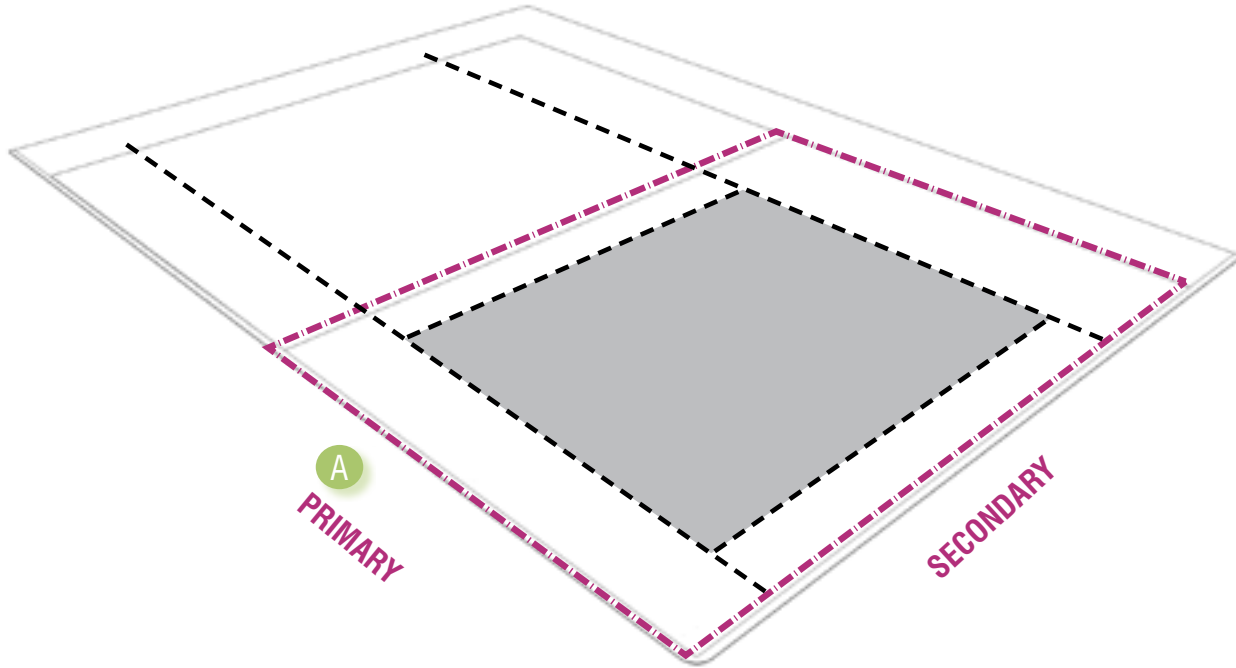
*No Residential on the ground floor

BUILDING STANDARDS

Principle Building Height	4 stories max.	62 ft. max.
Accessory Structure Height	N/A	24 ft. max.

LI

SECTION 4.4.5.3 LIGHT INDUSTRIAL



KEY

- - - Property Line (ROW)
- A Metrics on This and Facing Page
- Setbacks
- Building Footprint

DISTRICT INTENT STATEMENTS

LI is intended to accommodate manufacturing and light industrial uses in order to promote economic viability, encourage employment growth, and limit the encroachment of non-industrial development within established industrial areas. Development should be operated in a relatively clean and quiet manner, and should not be obnoxious to nearby residential or commercial uses.

DENSITY

Impervious Cover 80% max.

TRANSPORTATION

Block Perimeter	5,000 ft. max.	Section 3.6.2.1
Streetscape Type	Conventional	Section 3.8.1.7

BUILDING TYPES ALLOWED

General Commercial	Section 4.4.6.13
Civic Building	Section 4.4.6.15

BUILDING STANDARDS

Principle Building Height	4 stories max.	62 ft. max.
Accessory Structure Height	N/A	24 ft. max.