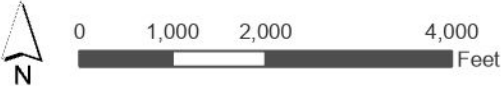




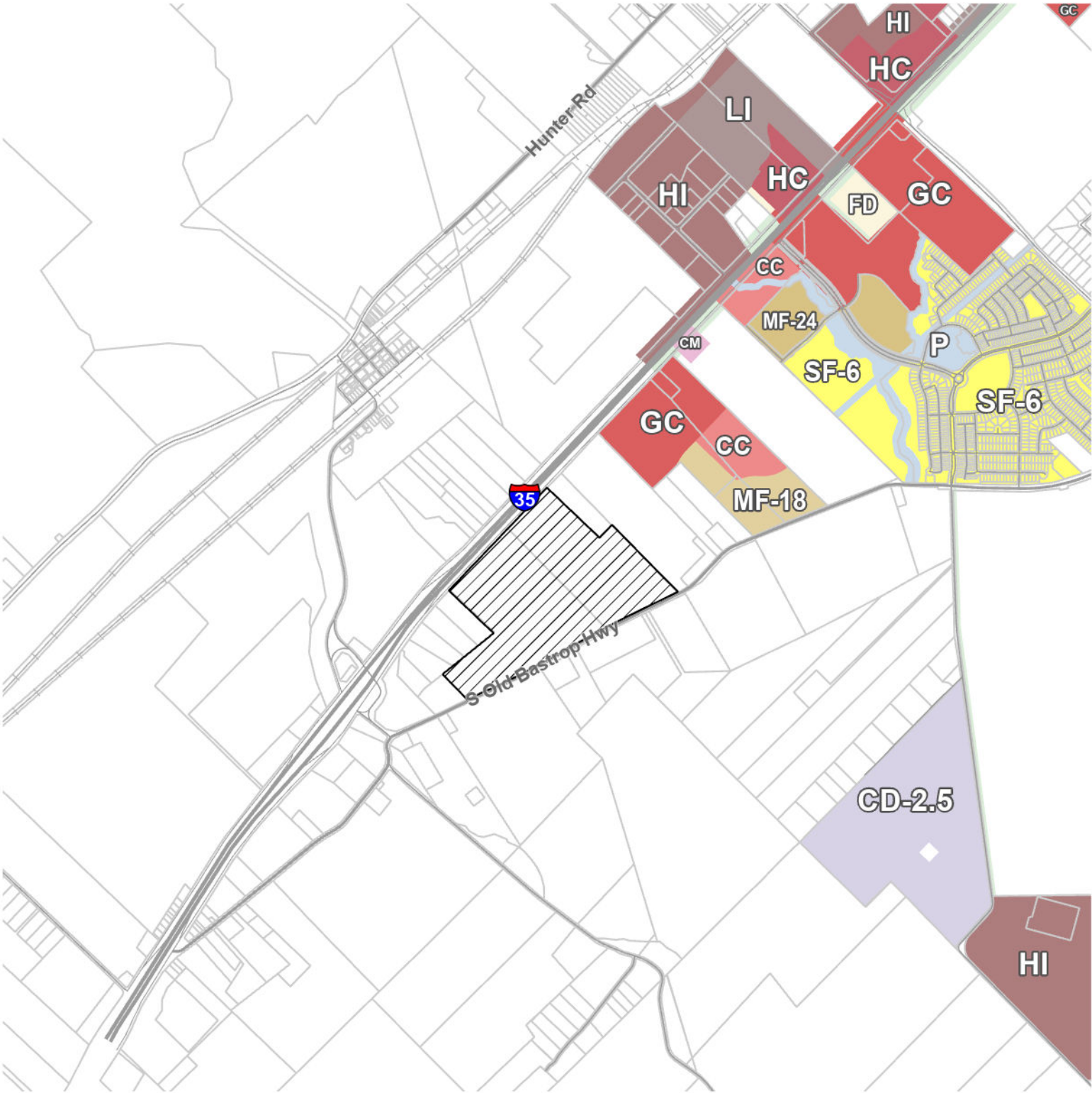
- Subject Property
- Parcel
- City Limit



This product is for informational purposes and may not have been prepared for or be suitable for legal, engineering, or surveying purposes. It does not represent an on-the-ground survey and represents only the approximate relative location of property boundaries.

Date: 8/15/2023





- Subject Property
- AR

CC

CD-2.5

FD

GC

HC
- LI

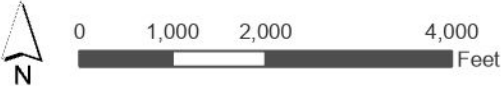
MF-18

MF-24

P

SF-6

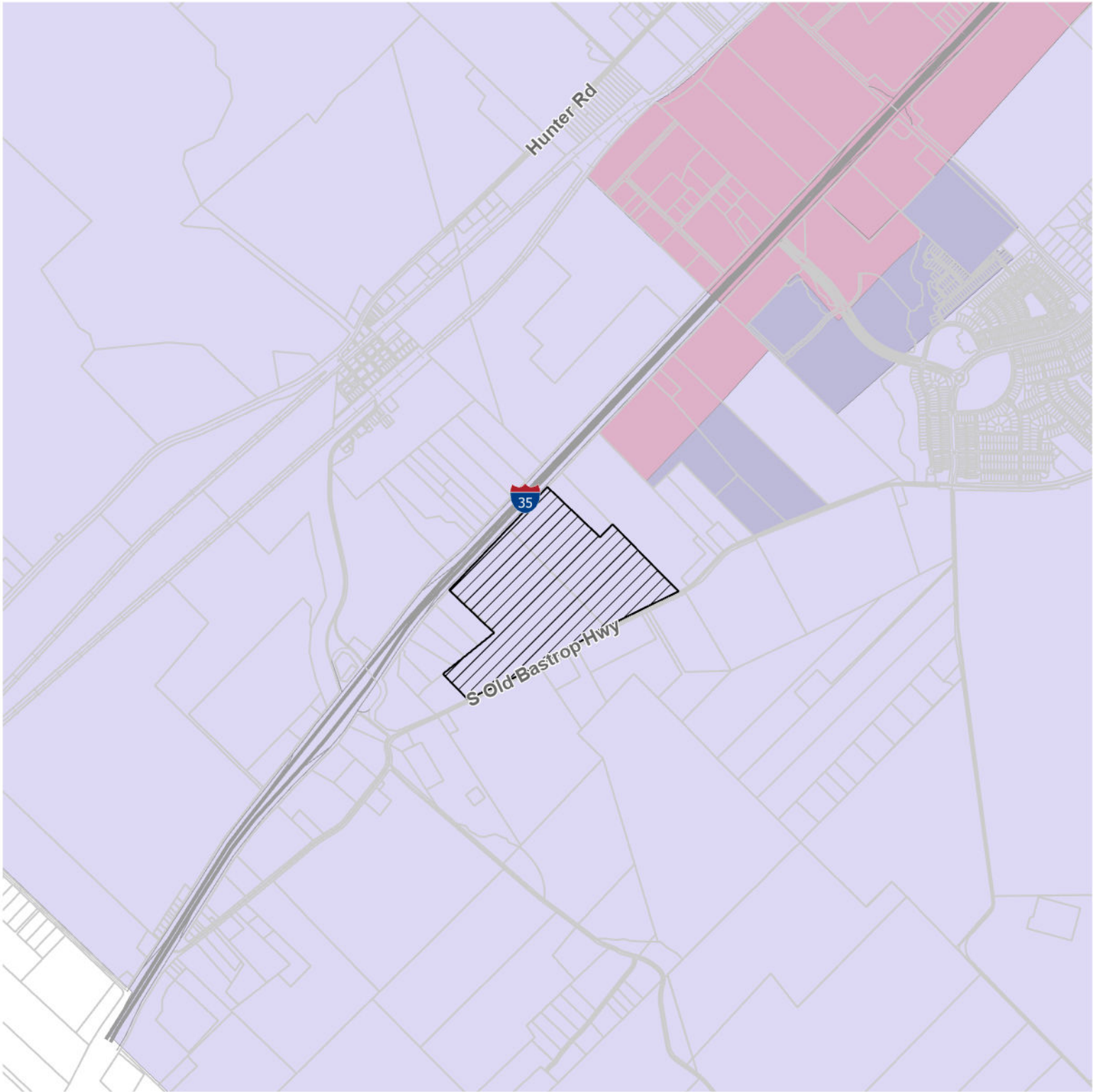
CM



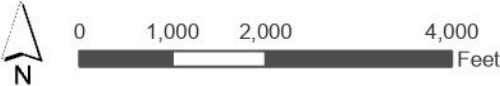
This product is for informational purposes and may not have been prepared for or be suitable for legal, engineering, or surveying purposes. It does not represent an on-the-ground survey and represents only the approximate relative location of property boundaries.

Date: 8/15/2023





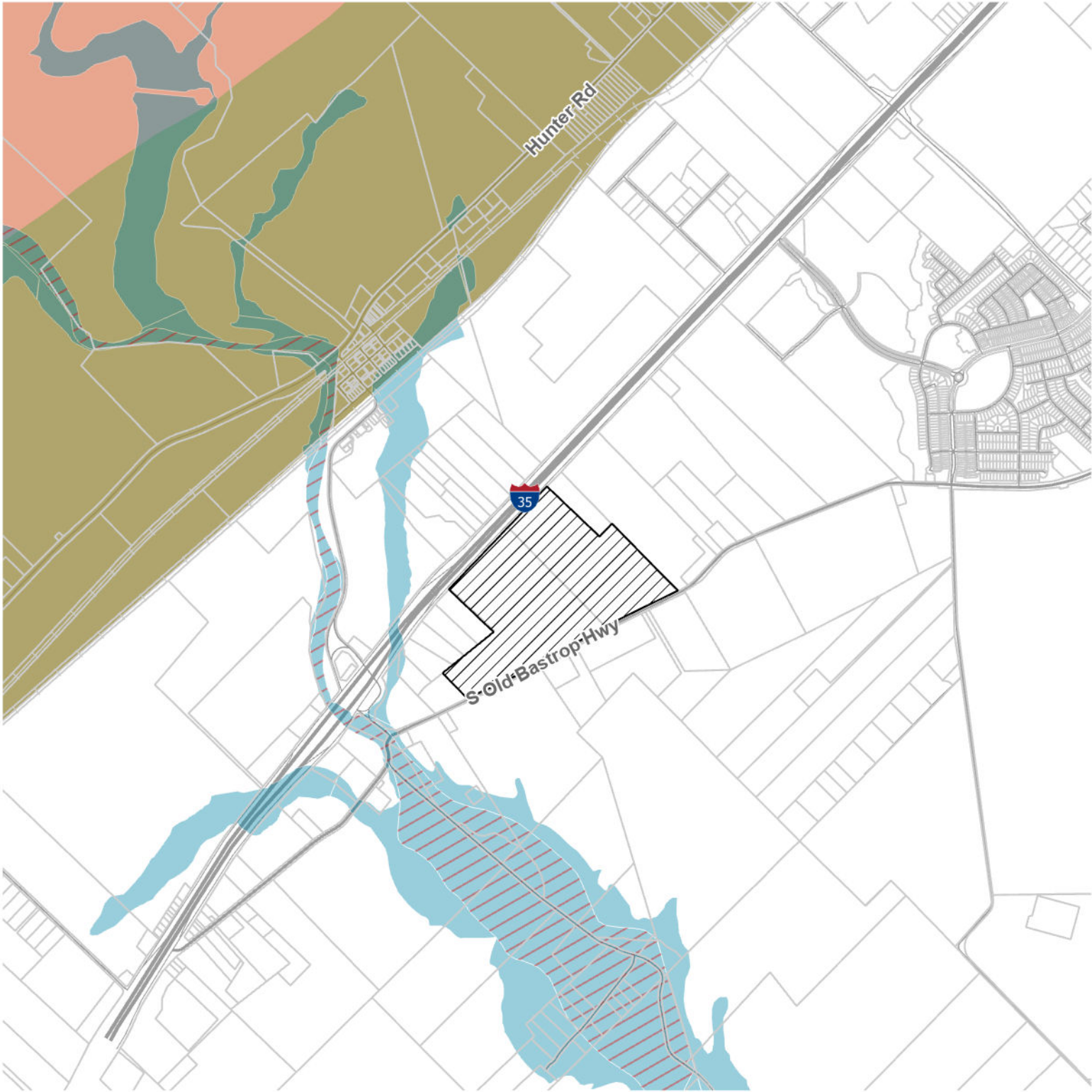
- Subject Property
- Parcels
- Employment Area
- Medium Intensity
- Low Intensity



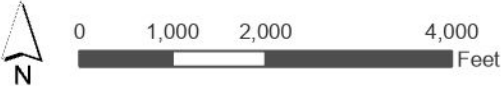
This product is for informational purposes and may not have been prepared for or be suitable for legal, engineering, or surveying purposes. It does not represent an on-the-ground survey and represents only the approximate relative location of property boundaries.

Date: 8/15/2023





- | | |
|---------------------|-----------------|
| Subject Property | Transition Zone |
| Railroad | Interstate |
| Parcels | Major |
| Floodway | Minor |
| 100 Year Floodplain | Frontage |
| Recharge Zone | |

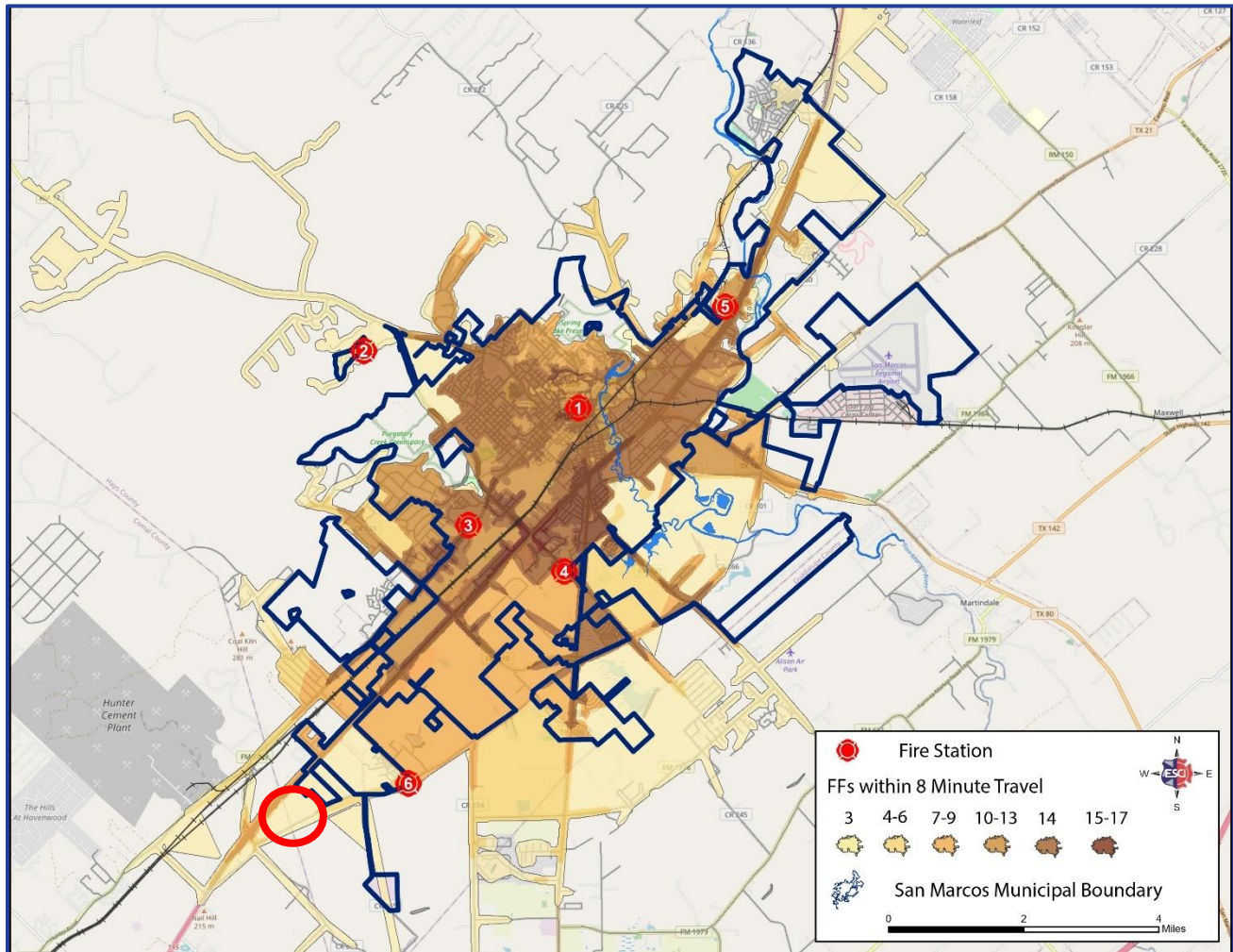


This product is for informational purposes and may not have been prepared for or be suitable for legal, engineering, or surveying purposes. It does not represent an on-the-ground survey and represents only the approximate relative location of property boundaries.

Date: 8/15/2023



Figure 112: SMFD 8-Minute Effective Response Force
Six fire stations with Station 2 relocated to Centerpoint, and Station 6 at Old Bastrop west of Posey with minimum staffing of 20 personnel.



PDA-23-02 Approximate Location