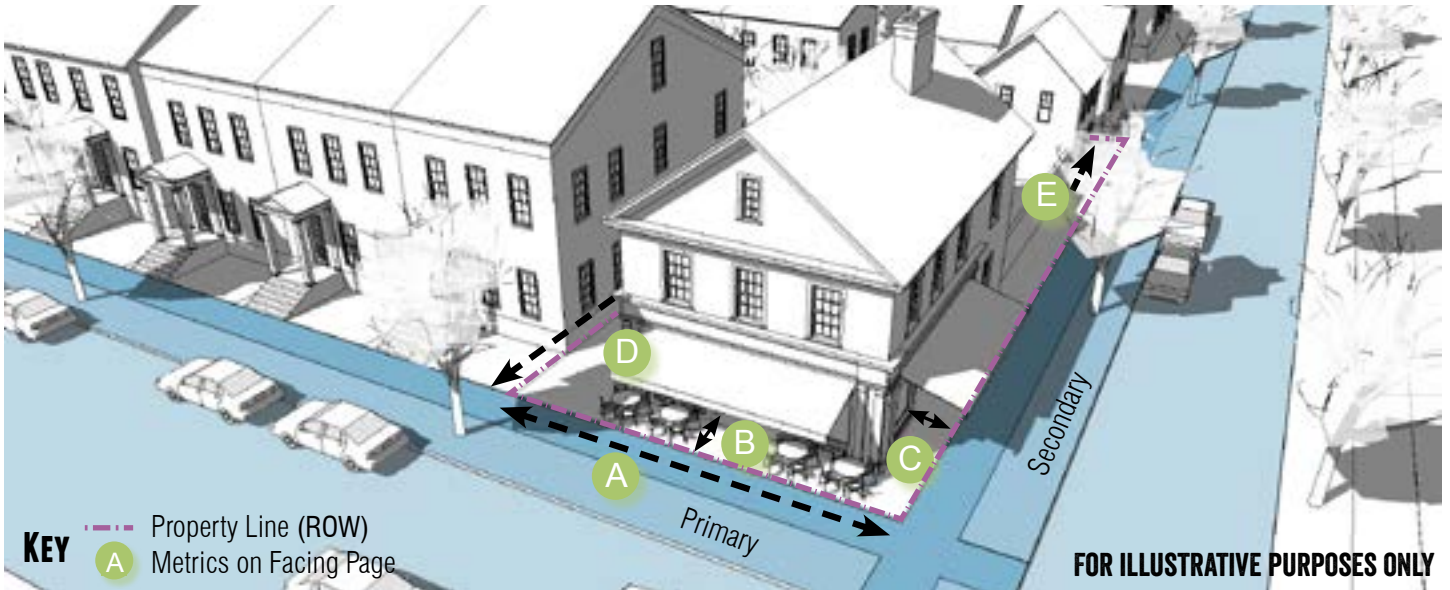


CD-4

SECTION 4.4.3.4 CHARACTER DISTRICT - 4



GENERAL DESCRIPTION

The CD-4 district is intended to accommodate a variety of residential options including single-family, two-family and multifamily with limited commercial or mixed use on the corners.

DENSITY

Impervious Cover 80% max.

TRANSPORTATION

Block Perimeter	2,400 ft. max	Section 3.6.2.1
Streetscape Type	Residential	Section 3.8.1.10
	Conventional	Section 3.8.1.7
	Mixed Use	Section 3.8.1.8

BUILDING TYPES ALLOWED

Accessory Dwelling	Section 4.4.6.1
Cottage	Section 4.4.6.3
Duplex	Section 4.4.6.5
Townhouse	Section 4.4.6.7
Courtyard Housing	Section 4.4.6.9
Apartment	Section 4.4.6.10
Live/ Work	Section 4.4.6.11
Neighborhood Shopfront	Section 4.4.6.12
Civic Building	Section 4.4.6.15

BUILDING STANDARDS

Principle Building Height	3 stories max.	50 ft. max.
Accessory Structure Height	N/A	24 ft. max.

LOT

BUILDING TYPE	LOT AREA	LOT WIDTH A
Cottage	4,500 sq. ft. min.	40 ft. min./ 120 ft. max.
Duplex	4,500 sq. ft. min.	40 ft. min./ 120 ft. max.
Townhouse	1,500 sq. ft. min.	20 ft. min./ 120 ft. max.
Courtyard Housing	1,500 sq. ft. min.	15 ft. min./ 120 ft. max.
Apartment	6,000 sq. ft. min.	60 ft. min./ 120 ft. max.
Live/Work	1,100 sq. ft. min.	15 ft. min./ 120 ft. max.
Neighborhood Shopfront	6,000 sq. ft. min.	60 ft. min./ 120 ft. max.
Civic Building	6,000 sq. ft. min.	50 ft. min.

All Lots 45 feet or less in width shall take vehicular access from a rear alley except Courtyard Housing.

SETBACKS - PRINCIPAL BUILDING

Primary Street	5 ft. min - 12 ft. max.	B
Secondary Street	5 ft. min.	C
Side	5 ft. min.	D
Rear	15 ft. min.	E
Rear, abutting alley	5 ft. min.	E

SETBACKS - ACCESSORY STRUCTURE

Primary Street	20 ft. min.
Secondary Street	15 ft. min.
Side	5 ft. min.
Rear	3 ft. min.

PARKING LOCATION

LAYER (SECTION 4.3.3.1)	SURFACE	GARAGE
First Layer	Not Allowed	Not Allowed
Second Layer	Allowed	Section 7.1.4.1
Third Layer	Allowed	Section 7.1.4.1

BUILD-TO ZONE (BTZ)

Building Facade in primary street	60% min.
Building Facade in secondary street	35% min.

Future Development vs. Character District-4

Section 4.2.1.2 Building Types Allowed by District

Building types are allowed by district as set forth below.

TABLE 4.10 BUILDING TYPES ALLOWED BY DISTRICT
















		FD CD2 SF-R	SF-6 SF 4.5	ND3	ND3.5	ND4	N-MS	CD3	CD4	CD5	CD5D	HC LI HI	EC
	ACCESSORY DWELLING UNIT	■	■	■	■	■	■	■	■	■	■	--	--
	HOUSE	■	■	■	■	■	--	■	■	--	--	--	--
	COTTAGE	--	■	■	■	■	--	■	■	--	--	--	--
	COTTAGE COURT	--	--	--	■	--	--	■	--	--	--	--	--
	DUPLEX	--	--	--	■	--	--	■	■	--	--	--	--
	ZERO LOT LINE HOUSE	--	--	■	■	--	--	■	--	--	--	--	--
	TOWNHOUSE	--	--	--	■	■	■	--	■	■	■	--	--
	SMALL MULTI-FAMILY	--	--	--	■	■	■	--	--	--	--	--	--
	COURTYARD HOUSING	--	--	--	--	■	--	--	■	--	--	--	--

TABLE 4.10 BUILDING TYPES ALLOWED BY DISTRICT

		FD CD2 SF-R	SF-6 SF 4.5	ND3	ND3.5	ND4	N-MS	CD3	CD4	CD5	CD5D	HC LI HI	EC
	APARTMENT	--	--	--	--	--	--	--	■	■	■	--	--
	LIVE/WORK	--	--	--	--	--	■	--	■	■	■	--	■
	NEIGHBORHOOD SHOPFRONT	--	--	--	--	■	■	--	■	--	--	--	--
	MIXED USE SHOPFRONT	--	--	--	--	--	■	--	--	■	■	--	■
	GENERAL COMMERCIAL	--	--	--	--	--	--	--	--	--	--	■	■
	CIVIC	■	■	■	■	■	■	■	■	■	■	■	■

LEGEND

■ =Allowed

-- =Not Allowed

Section 5.1.1.2 Land Use Matrix

Future Development vs. Character District-4

TABLE 5.1 LAND USE MATRIX

TYPES OF LAND USES	CONVENTIONAL RESIDENTIAL				NEIGHBORHOOD DENSITY DISTRICTS				CHARACTER DISTRICTS					SPECIAL DISTRICTS					DEFINITION USE STANDARDS	
	FD	SF-R	SF-6	SF-4.5	ND-3	ND-3.5	ND-4	N-MS	CD-1	CD-2	CD-3	CD-4	CD-5	CD-5D	HC	LI	HI	MH		EC
AGRICULTURAL USES																				
Barns or agricultural buildings	P	L	--	--	--	--	--	--	P	P	L	--	--	--	P	--	--	--	--	Section 5.1.2.1
Stables	P	L	--	--	--	--	--	--	--	P	L	--	--	--	P	--	--	--	--	Section 5.1.2.2
Community Garden	P	P	L	L	L	L	L	--	P	P	L	L	L	L	P	P	P	P	P	Section 5.1.2.3
Urban Farm	P	C	C	C	C	L	L	C	P	P	L	L	C	C	P	P	--	P	C	Section 5.1.2.4
Plant Nursery	L	--	--	--	--	--	--	P	--	L	--	--	P	P	P	P	P	--	P	Section 5.1.2.5
ACCESSORY USES AND STRUCTURES																				
Accessory Building/Structure	P	P	P	P	P	P	P	P	P	P	P	P	P	P	P	P	P	P	P	Section 5.1.3.1
Accessory Dwelling Unit	L	L	L	L	L	L	P	P	--	P	L	P	P	P	--	--	--	--	--	Section 5.1.3.1
Accessory Use, except as listed below:	P	P	P	P	P	P	P	P	P	P	P	P	P	P	P	P	P	P	P	Section 5.1.3.2
Outdoor Storage	--	--	--	--	--	--	--	--	--	--	--	--	--	--	P	L	P	--	L	Section 5.1.3.2
Outdoor Display	--	--	--	--	--	--	--	L	--	--	--	--	L	L	P	--	--	--	L	Section 5.1.3.2
Food Truck	--	--	--	--	--	--	--	P	--	--	--	--	P	P	P	P	P	--	P	Section 5.1.3.1
Drive-thru or Drive-in	--	--	--	--	--	--	--	C	--	--	--	--	C	C	P	--	--	--	P	Section 5.1.3.2
Home Occupation	L	L	L	L	L	L	L	--	--	L	L	L	--	--	--	--	--	--	--	Section 5.1.3.4
Family Home Care	P	P	P	P	P	P	P	--	--	P	P	P	--	--	--	--	--	--	--	Section 5.1.3.5
Short Term Rental	L	L	L	L	L	L	L	P	--	L	L	P	P	P	--	--	--	L	P	Section 5.1.3.6
RESIDENTIAL USES																				
Single Family Detached	P	L	L	L	L	L	L	--	--	P	P	P	--	--	--	--	--	--	--	Section 5.1.4.1
Cottage Court	--	--	--	--	--	L	L	--	--	--	P	P	--	--	--	--	--	--	--	Section 5.1.4.1
Two Family	--	--	--	--	--	L	L	--	--	--	P	P	--	--	--	--	--	--	--	Section 5.1.4.1
Single Family Attached	--	--	--	--	L	L	L	L	--	--	P	P	P	P	--	--	--	--	--	Section 5.1.4.1
Small Multi-Family (up to 9 units)	--	--	--	--	--	L	L	L	--	--	--	P	P	P	--	--	--	--	--	Section 5.1.4.1
Courtyard Housing (up to 24 units)	--	--	--	--	--	--	L	L	--	--	--	P	P	P	--	--	--	--	--	Section 5.1.4.1
Multi-family (10 or more units)	--	--	--	--	--	--	--	--	--	--	--	P	P	P	--	--	--	--	--	Section 5.1.4.1
Purpose Built Student Housing	--	--	--	--	--	--	--	--	--	--	--	--	C	C	--	--	--	--	--	Section 5.1.4.1
Manufactured Home	--	--	--	--	--	--	--	--	--	--	--	--	--	--	--	--	--	P	--	Section 5.1.4.1
Mobile Home Community	--	--	--	--	--	--	--	--	--	--	--	--	--	--	--	--	--	P	--	Section 5.1.4.1

TABLE 5.1 LAND USE MATRIX

TYPES OF LAND USES	CONVENTIONAL RESIDENTIAL				NEIGHBORHOOD DENSITY DISTRICTS				CHARACTER DISTRICTS					SPECIAL DISTRICTS					DEFINITION USE STANDARDS	
	FD	SF-R	SF-6	SF-4.5	ND-3	ND-3.5	ND-4	N-MS	CD-1	CD-2	CD-3	CD-4	CD-5	CD-5D	HC	LI	HI	MH		EC
Community Home	L	L	L	L	L	L	P	P	--	P	P	P	P	P	--	--	--	L	--	Section 5.1.4.12
Fraternity or Sorority Building	--	--	--	--	--	--	C	C	--	--	--	C	P	P	--	--	--	--	--	Section 5.1.4.12
COMMERCIAL USES																				
Professional Office	--	--	--	--	--	--	L	P	--	--	--	L	P	P	P	P	--	--	P	Section 5.1.5.1
Medical, except as listed below:	--	--	--	--	--	--	L	P	--	--	--	L	P	P	P	--	--	--	P	Section 5.1.5.2
Urgent care, emergency clinic, or hospital	--	--	--	--	--	--	--	P	--	--	--	--	P	P	P	P	--	--	P	Section 5.1.5.2
Nursing/ retirement home	--	--	--	--	--	--	P	P	--	--	--	P	P	P	P	--	--	--	P	Section 5.1.5.2
Personal Services, except as listed below:	--	--	--	--	--	--	L	P	--	--	--	L	P	P	P	--	--	--	P	Section 5.1.5.3
Animal care (indoor)	C	--	--	--	--	--	--	P	--	--	--	--	P	P	P	--	--	--	P	Section 5.1.5.3
Animal care (outdoor)	C	--	--	--	--	--	--	--	--	--	--	--	--	--	C	--	--	--	C	Section 5.1.5.3
Funeral Home	--	--	--	--	--	--	--	C	--	--	--	--	C	C	P	--	--	--	P	Section 5.1.5.3
Adult Oriented Businesses	See Section 18, Article 6 of the City Code																			
All Retail Sales, except as listed below:	--	--	--	--	--	--	L	P	--	--	--	L	P	P	P	--	--	--	P	Section 5.1.5.4
Gasoline Sales	--	--	--	--	--	--	--	L	--	--	--	--	C	C	P	--	--	--	P	Section 5.1.5.4
Truck stop	--	--	--	--	--	--	--	--	--	--	--	--	--	--	L	--	--	--	L	Section 5.1.5.4
Tattoo, body piercing	--	--	--	--	--	--	C	C	--	--	--	C	P	P	P	--	--	--	P	Section 5.1.5.4
Building material sales	--	--	--	--	--	--	--	C	--	--	--	--	C	C	P	P	P	--	P	Section 5.1.5.4
Vehicle Sales/ Rental	--	--	--	--	--	--	--	C	--	--	--	--	C	C	P	--	--	--	P	Section 5.1.5.4
Pawnshop	--	--	--	--	--	--	--	C	--	--	--	C	P	P	P	--	--	--	P	Section 5.1.5.4
Restaurant/ Bar, as listed below:																				
Eating Establishment	--	--	--	--	--	--	L	P	--	--	--	L	P	P	P	--	--	--	P	Section 5.1.5.5
Bar	--	--	--	--	--	--	--	C	--	--	--	--	C	C	C	--	--	--	C	Section 5.1.5.5
Mobile Food Court	--	--	--	--	--	--	--	C	--	--	--	--	P	P	--	--	--	--	--	Section 5.1.5.5
Sale of Alcohol for on premise consumption	--	--	--	--	--	--	C	C	--	--	--	C	C	C	C	--	--	--	C	Section 5.1.5.5
Overnight Lodging, as listed below:																				Section 5.1.5.6
Bed and Breakfast (up to 8 rooms)	L	C	C	C	C	L	L	P	--	P	C	P	P	P	--	--	--	--	P	Section 5.1.5.6
Boutique Hotel (9 - 30 rooms)	--	--	--	--	--	--	C	P	--	--	--	P	P	P	--	--	--	--	P	Section 5.1.5.6

TABLE 5.1 LAND USE MATRIX

TYPES OF LAND USES	CONVENTIONAL RESIDENTIAL				NEIGHBORHOOD DENSITY DISTRICTS				CHARACTER DISTRICTS					SPECIAL DISTRICTS					DEFINITION USE STANDARDS	
	FD	SF-R	SF-6	SF-4.5	ND-3	ND-3.5	ND-4	N-MS	CD-1	CD-2	CD-3	CD-4	CD-5	CD-5D	HC	LI	HI	MH		EC
Hotel/ Motel (more than 30 rooms)	--	--	--	--	--	--	--	P	--	--	--	--	P	P	--	--	--	--	P	Section 5.1.5.6
Outdoor Recreation, except as listed below:	--	--	--	--	--	--	--	C	--	--	--	--	P	C	P	--	--	--	P	Section 5.1.5.7
Golf Course	C	C	C	C	C	C	C	C	C	C	C	C	C	C	--	--	--	C	C	Section 5.1.5.7
Traveler Trailers/ RVs Short Term stays	P	--	--	--	--	--	--	--	--	--	--	--	--	--	P	--	--	P	--	Section 5.1.5.7
Shooting Range	C	--	--	--	--	--	--	--	--	--	--	--	--	--	C	--	--	--	C	Section 5.1.5.7
Indoor Recreation, except as listed below:	--	--	--	--	--	--	--	P	--	--	--	--	P	P	P	P	P	--	P	Section 5.1.5.8
Gym/ Health club	--	--	--	--	--	--	L	P	--	--	--	L	P	P	P	P	P	--	P	Section 5.1.5.8
Smoking Lounge	--	--	--	--	--	--	--	C	--	--	--	--	P	C	--	--	--	--	P	Section 5.1.5.8
Charitable Gaming Facility	--	--	--	--	--	--	--	--	--	--	--	--	C	--	C	--	--	--	C	Section 5.1.5.8
PUBLIC & INSTITUTIONAL																				
Civic, except as listed below:	P	L	L	L	L	L	P	P	L	L	L	P	P	P	P	P	P	P	P	Section 5.1.6.1
Day Care Center	C	--	--	--	C	C	L	P	--	C	C	L	P	P	P	--	--	--	P	Section 5.1.6.1
Parks, Open Space, and Greenways	P	P	P	P	P	P	P	P	P	P	P	P	P	P	P	P	P	P	P	Section 5.1.6.2
Minor Utilities	P	P	P	P	P	P	P	P	P	P	P	P	P	P	P	P	P	P	P	Section 5.1.6.3
Major Utilities	--	--	--	--	--	--	--	--	--	--	--	--	--	--	C	C	C	--	--	Section 5.1.6.3
Antenna	See Section 5.1.6.3D																			
INDUSTRIAL																				
Light Industrial	--	--	--	--	--	--	--	--	--	--	--	--	C	--	--	P	P	--	C	Section 5.1.7.1
Light Manufacturing	--	--	--	--	--	--	--	C	--	--	--	--	P	P	P	P	P	--	P	Section 5.1.7.2
Vehicle Service, as listed below:	Section 5.1.7.3																			
Car Wash	--	--	--	--	--	--	--	--	--	--	--	--	--	--	P	P	P	--	C	Section 5.1.7.3
Vehicle repair (minor)	--	--	--	--	--	--	--	C	--	--	--	--	P	P	P	P	P	--	C	Section 5.1.7.3
Vehicle repair (major)	--	--	--	--	--	--	--	--	--	--	--	--	--	--	P	--	--	--	C	Section 5.1.7.3
Warehouse & Distribution	--	--	--	--	--	--	--	--	--	--	--	--	C	--	P	P	P	--	P	Section 5.1.7.4
Waste-Related service	--	--	--	--	--	--	--	--	--	--	--	--	C	--	P	P	P	--	--	Section 5.1.7.5
Wholesale trade	--	--	--	--	--	--	--	--	--	--	--	--	--	--	P	P	P	--	P	Section 5.1.7.6
Self Storage	--	--	--	--	--	--	--	--	--	--	--	--	--	--	P	P	P	--	C	Section 5.1.7.7
Research and Development	--	--	--	--	--	--	--	--	--	--	--	--	C	C	P	P	P	--	C	Section 5.1.7.8
Wrecking/Junk Yard	--	--	--	--	--	--	--	--	--	--	--	--	--	--	--	--	P	--	--	Section 5.1.7.9

Zoning District Comparison Chart

Topic	Existing Zoning: Future Development (FD)	Proposed Zoning: Character District – 4 (CD-4)
Zoning Description	The Future Development (FD) District is intended to serve as a temporary zoning district for properties that shall develop in the future, but have been newly annexed and/or are not yet ready to be zoned for a particular Use. Characterized by primarily agricultural use with woodlands and wetlands and scattered buildings.	The CD-4 District is intended to accommodate a variety of residential options including single-family, two family, and multifamily with limited commercial or mixed use on the corners.
Uses	Residential (<i>See Land Use Matrix</i>)	Residential, limited Commercial, limited Office. (<i>See Land Use Matrix</i>)
Parking Location	No location standards	No parking in the 1 st layer; Parking allowed in the 2 nd and 3 rd Layer
Parking Standards	Dependent upon use	Dependent upon use
Max Residential Units / acre	0.4 units per acre (max)	N/A
Occupancy Restrictions	N/A	N/A
Landscaping	Tree and shrub requirements	Tree and shrub requirements
Building Height (max)	2 stories	3 stories
Setbacks	50' minimum front, 20' side, and 20% of total lot depth measured at point of greatest depth in rear	5-12' front Setback, 5' side setback, 15' rear set back.
Impervious Cover (max)	30%	80%
Lot Sizes	Minimum 2 acres lot area, Minimum 200 ft lot width	Allows a variety of lot sizes depending on Building Type with 1,100 sq ft in area and 15' lot in width being the smallest allowed minimums
Streetscapes	Residential Street: 5' sidewalk for lots smaller than 1 acre, street trees every 40' on center average, 7' planting area.	Residential Street: 5' sidewalk for lots smaller than 1 acre, street trees every 40' on center average, 7' planting area. Conventional: 6' sidewalk, street trees every 40' on center average, 7' planting area. Mixed Use: 8' sidewalk, street trees every 35' on center average, 7' planting area.
Blocks	No Block Perimeter Required	2,400 ft. Block Perimeter max.