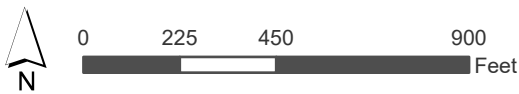




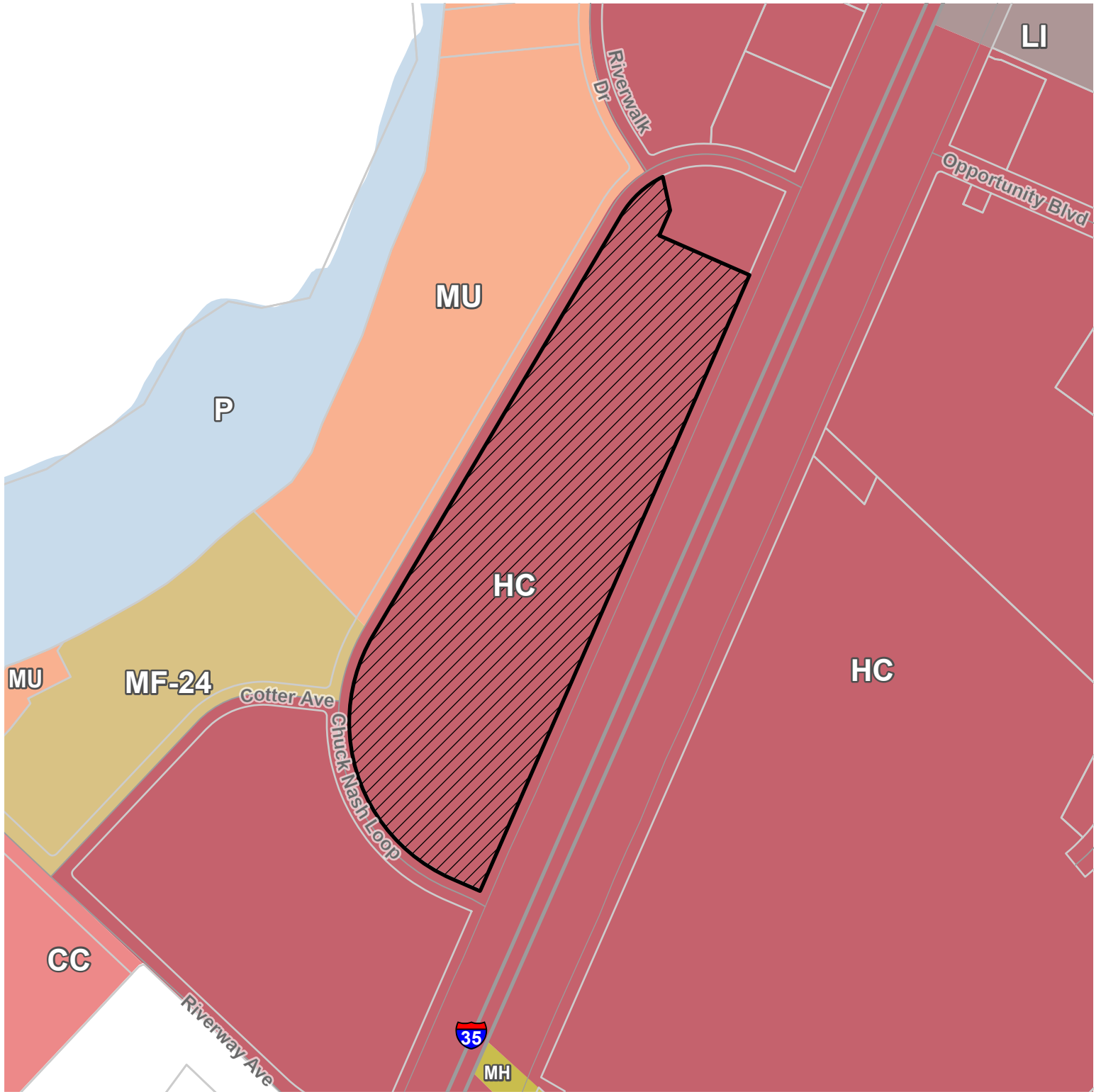
- Subject Property
- Parcel
- ETJ










This product is for informational purposes and may not have been prepared for or be suitable for legal, engineering, or surveying purposes. It does not represent an on-the-ground survey and represents only the approximate relative location of property boundaries.

Date: 6/3/2024





 Subject Property

-  CC
-  HC
-  LI
-  MF-24
-  MH
-  MU
-  P



This product is for informational purposes and may not have been prepared for or be suitable for legal, engineering, or surveying purposes. It does not represent an on-the-ground survey and represents only the approximate relative location of property boundaries.

Date: 6/3/2024

