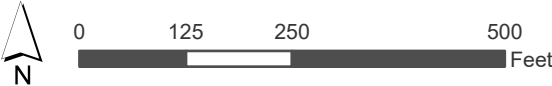




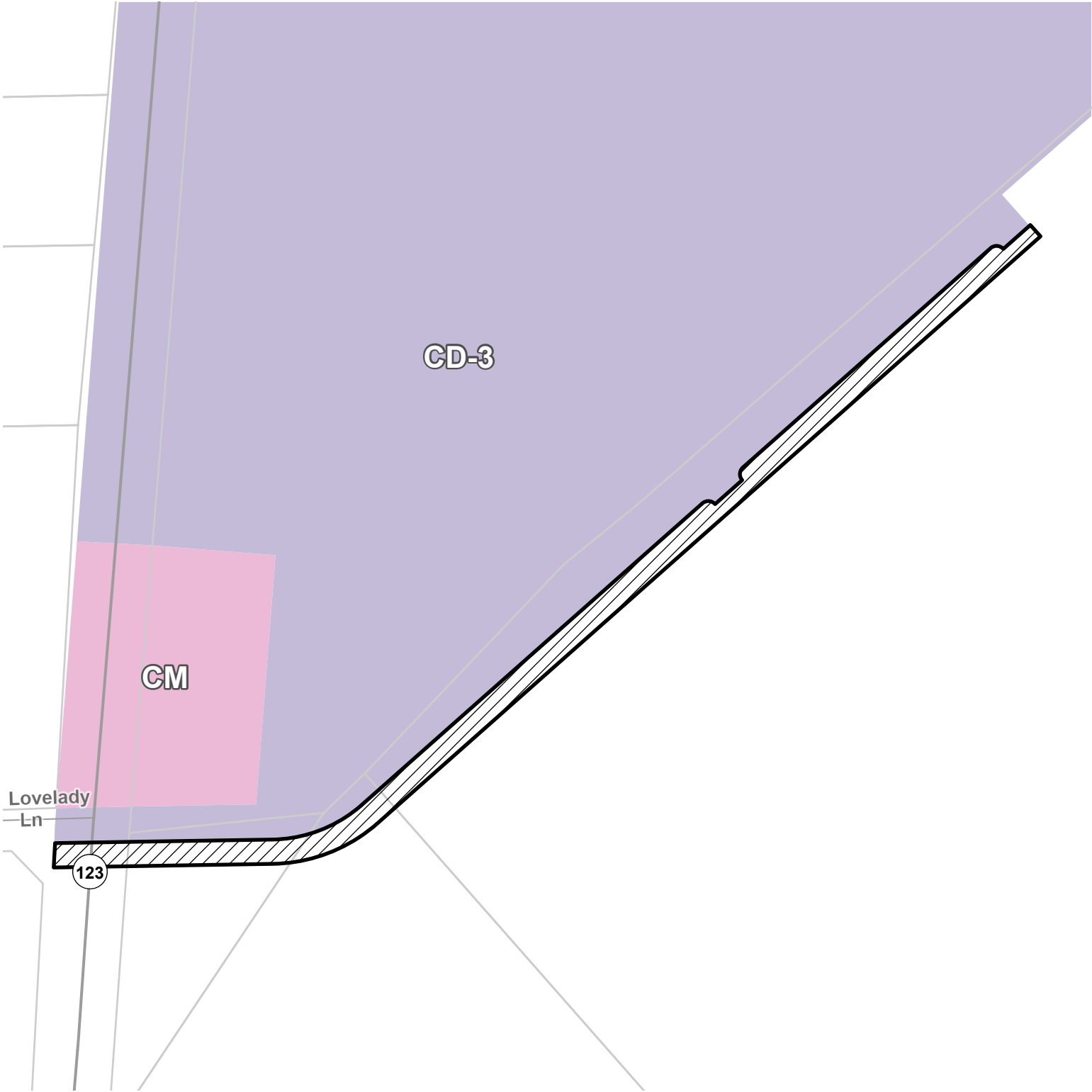
- Subject Property
- Parcel
- City Limit






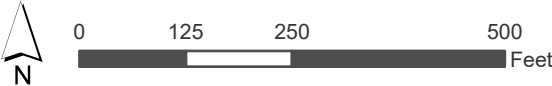
This product is for informational purposes and may not have been prepared for or be suitable for legal, engineering, or surveying purposes. It does not represent an on-the-ground survey and represents only the approximate relative location of property boundaries.

Date: 7/19/2023





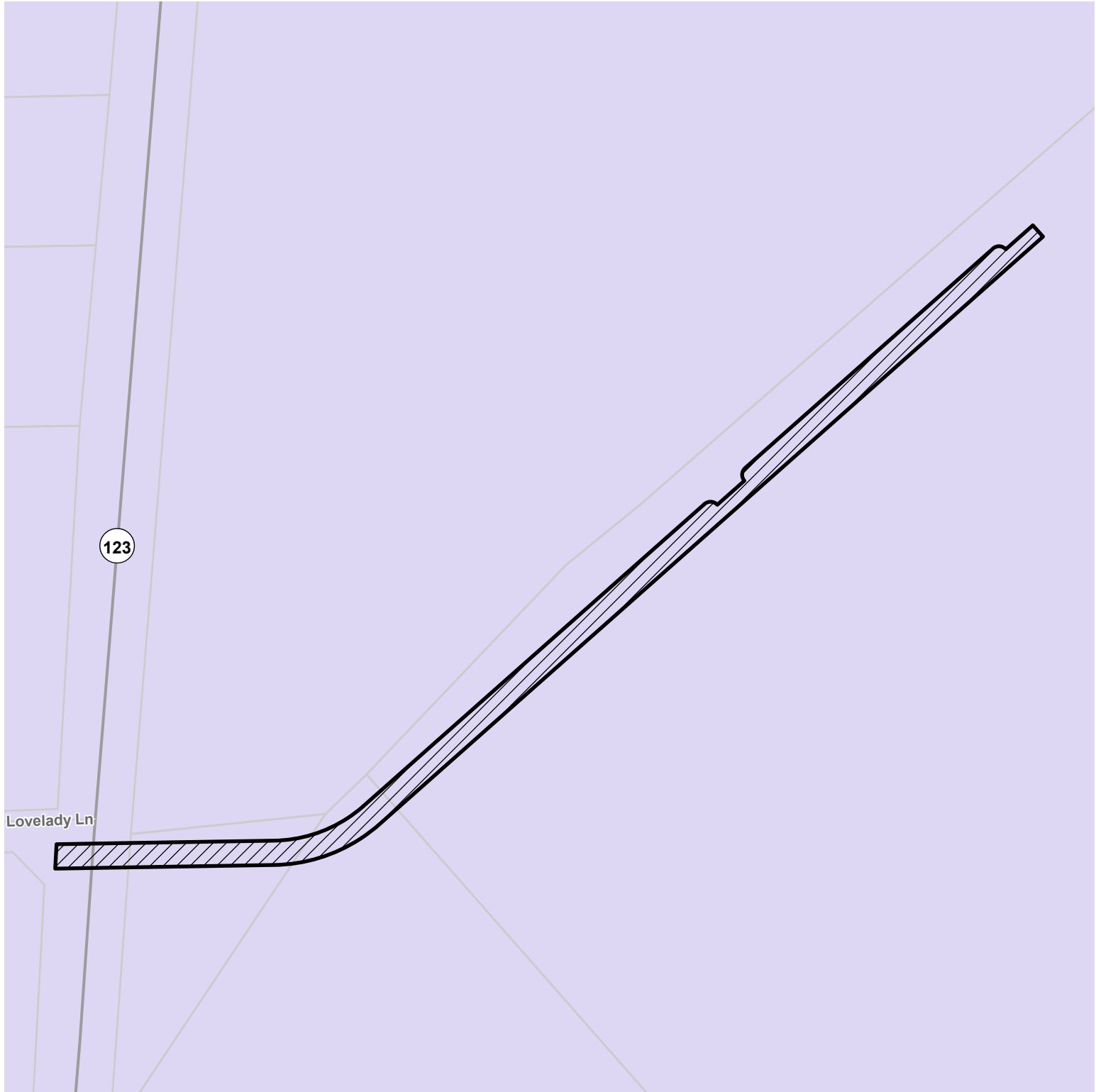
-  Subject Property
-  CD-3
-  CM






This product is for informational purposes and may not have been prepared for or be suitable for legal, engineering, or surveying purposes. It does not represent an on-the-ground survey and represents only the approximate relative location of property boundaries.

Date: 7/19/2023





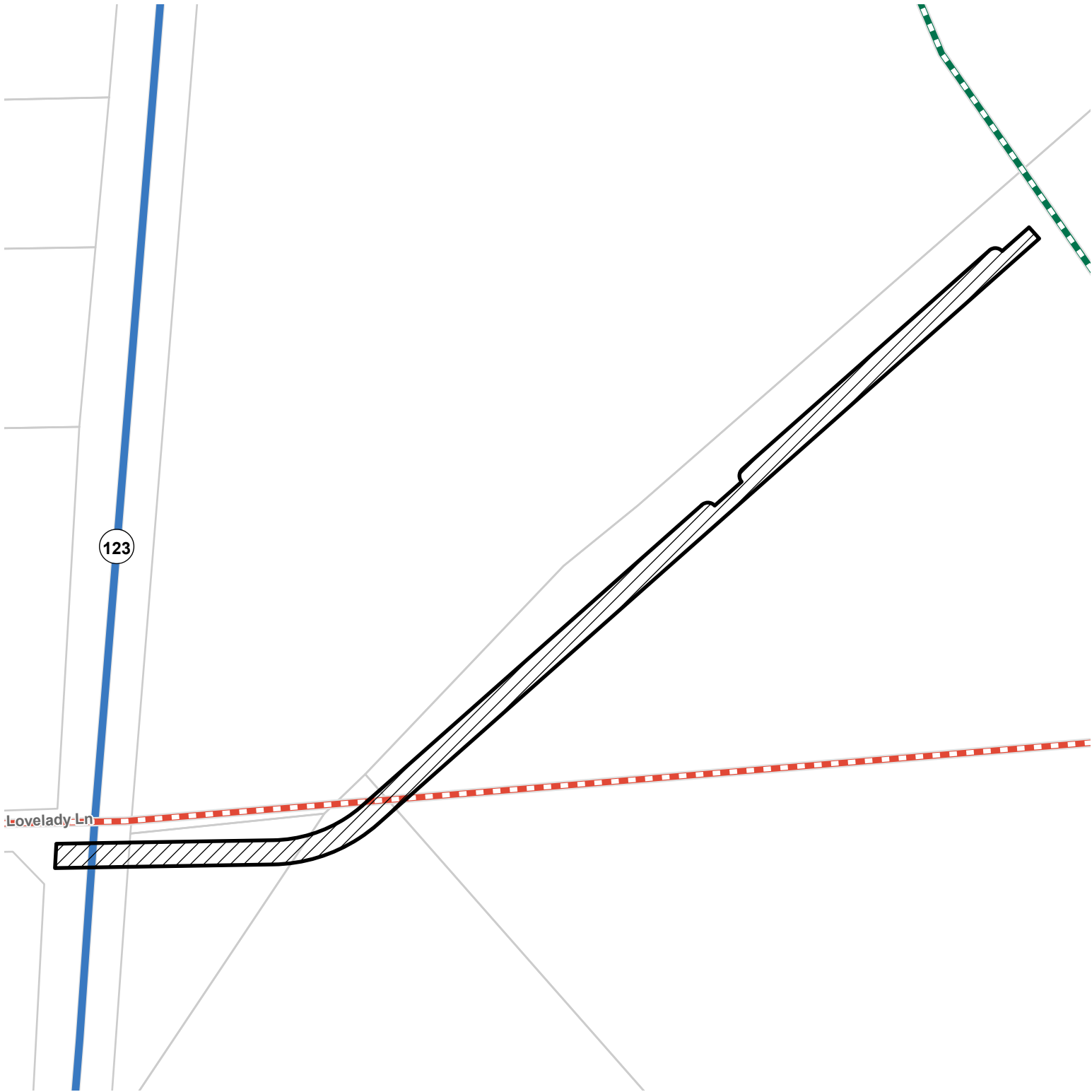
-  Subject Property
-  Parcels
-  Low Intensity



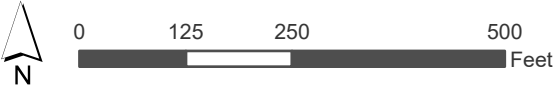
This product is for informational purposes and may not have been prepared for or be suitable for legal, engineering, or surveying purposes. It does not represent an on-the-ground survey and represents only the approximate relative location of property boundaries.

Date: 7/19/2023





- | | |
|------------------|----------------|
| Subject Property | Enhanced, St |
| Enhanced, Ave | Proposed, Ave |
| Enhanced, Blvd | Proposed, Blvd |
| Enhanced, HW | Proposed, Pkwy |
| Enhanced, Pkwy | Proposed, St |



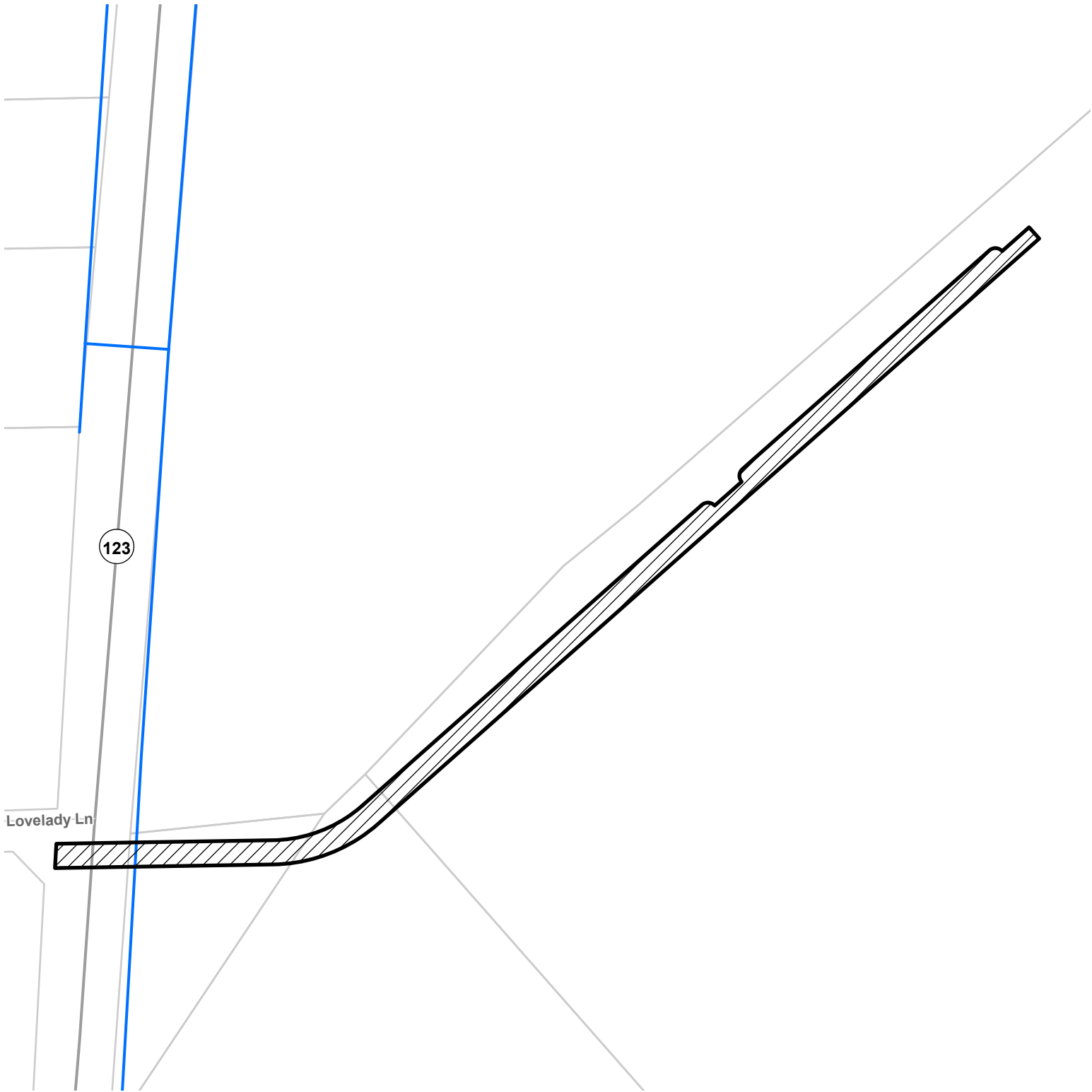
This product is for informational purposes and may not have been prepared for or be suitable for legal, engineering, or surveying purposes. It does not represent an on-the-ground survey and represents only the approximate relative location of property boundaries.




Date: 7/19/2023



Sedona North Lovelady Ln ROW
Annexation - SH123/ Lovelady Lane Water & Wastewater

AN-23-09



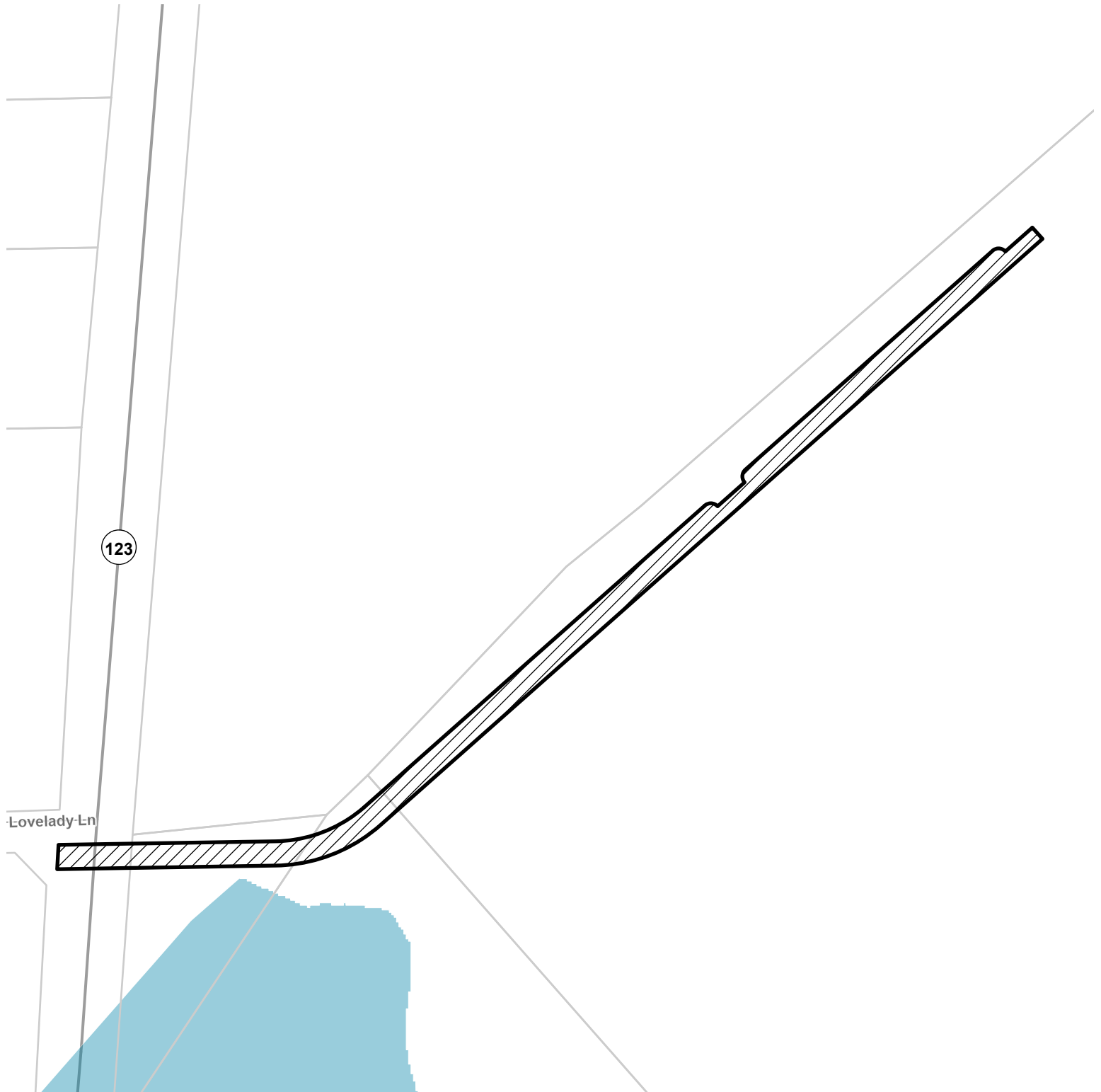
-  Subject Property
-  Potable Water Main Active
-  Parcels








This product is for informational purposes and may not have been prepared for or be suitable for legal, engineering, or surveying purposes. It does not represent an on-the-ground survey and represents only the approximate relative location of property boundaries.

Date: 7/19/2023





-  Subject Property
-  Parcels
-  100 Year Floodplain
-  Highway
-  Minor



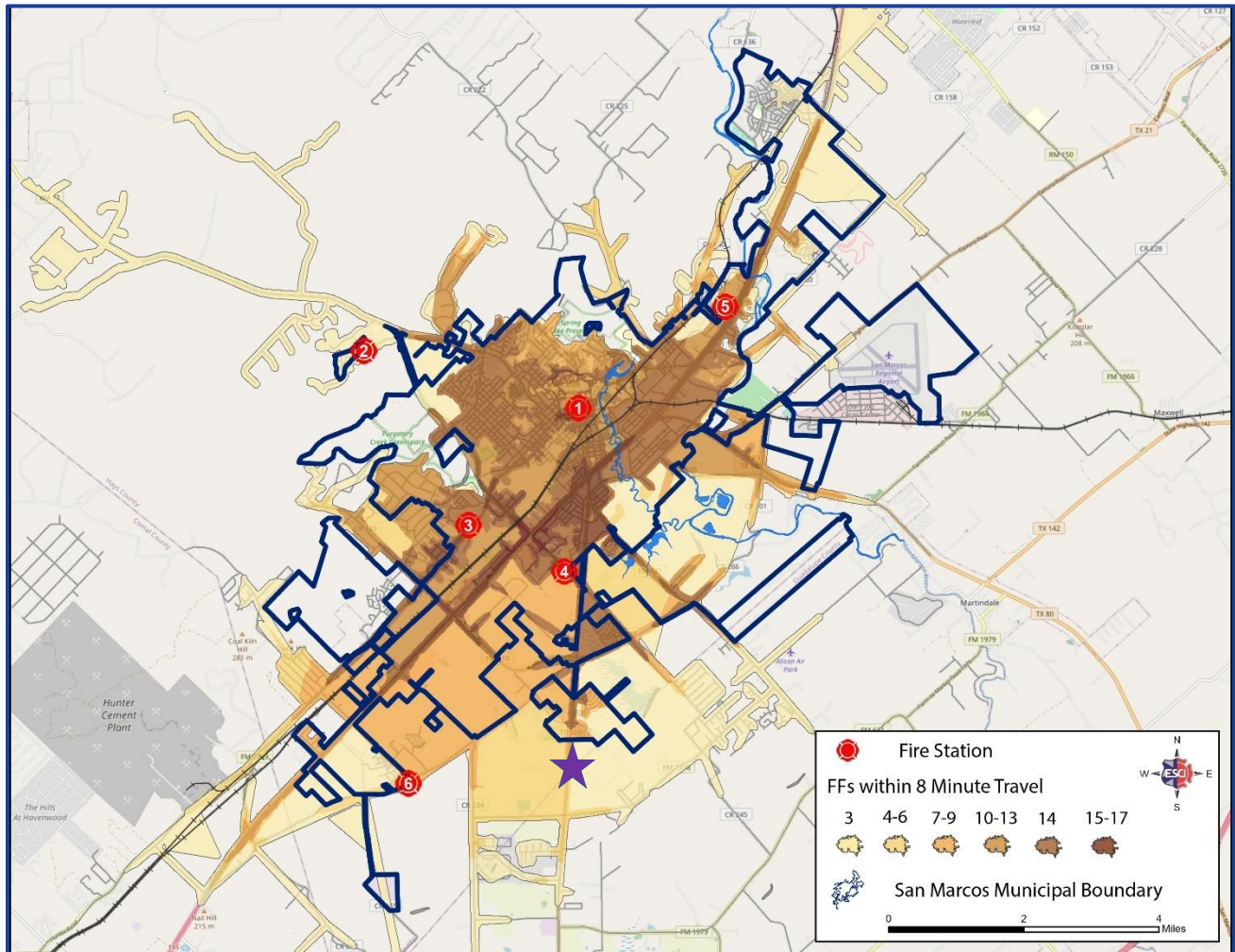
0 125 250 500 Feet

This product is for informational purposes and may not have been prepared for or be suitable for legal, engineering, or surveying purposes. It does not represent an on-the-ground survey and represents only the approximate relative location of property boundaries.

Date: 7/19/2023



Figure 112: SMFD 8-Minute Effective Response Force
Six fire stations with Station 2 relocated to Centerpoint, and Station 6 at Old Bastrop west of Posey with minimum staffing of 20 personnel.



AN-23-09 Approximate Location