



AN-23-11

Sahota Center at Rattler Rd Annexation

Consider approval of Ordinance 2023-05, on the second of two readings, annexing into the City approximately 6.26 acres of land, more or less, out of the Cyrus Wickson Survey in Hays County, TX, generally located south of the intersection between Rattler Rd and East McCarty Lane/FM 110, including procedural provisions; and providing an effective date.

Context

Applicant requesting two zoning districts:

- “CM” Commercial (ZC-23-26)
- “HC” Heavy Commercial (ZC-23-27)


Adjacent Right of Way is currently in City limits

Service Plan (attached)

Water: City of San Marcos

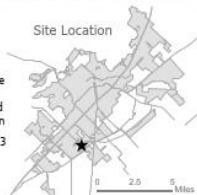
Sewer: City of San Marcos

Electric: Bluebonnet



This product is for informational purposes and may not have been prepared for or be suitable for legal, engineering, or surveying purposes. It does not represent an on-the-ground survey and represents only the approximate relative location of property boundaries.

Date: 11/22/2023





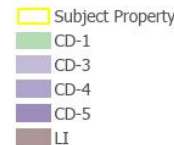
Context

Surrounding Zoning

- Light Industrial
- Character District-4
- ETJ (No Zoning)

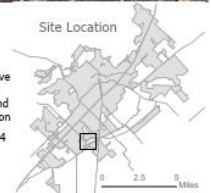
Surrounding Uses

- Rural residential
- Industrial Park (under development)
- Vacant/ Agricultural



This product is for informational purposes and may not have been prepared for or be suitable for legal, engineering, or surveying purposes. It does not represent an on-the-ground survey and represents only the approximate relative location of property boundaries.

Date: 1/22/2024



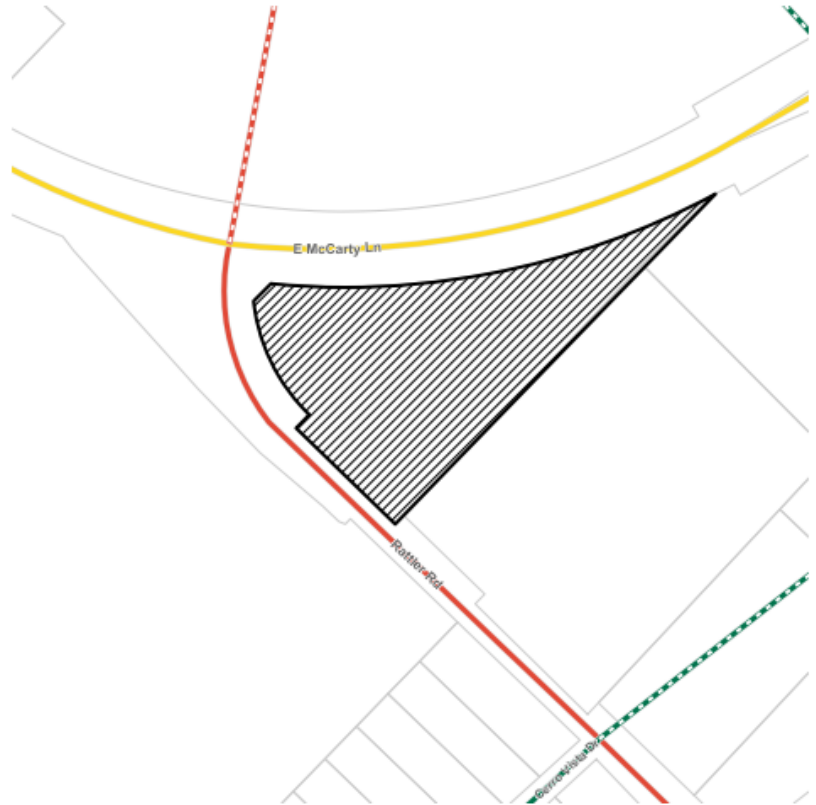


- Subject Property
- Sanitary Main Active
- Sanitary Main Proposed
- Potable Water Main Active
- Potable Water Main Proposed
- Parcels

0 125 250 500 Feet

This product is for informational purposes and may not have been prepared for or be suitable for legal, engineering, or surveying purposes. It does not represent an on-the-ground survey and represents only the approximate relative location of property boundaries.

Date: 12/28/2023



- Subject Property
- Enhanced, Ave
- Proposed, Ave
- Enhanced, Blvd
- Proposed, Blvd
- Enhanced, HW
- Proposed, Pkwy
- Enhanced, Pkwy
- Proposed, St

0 125 250 500 Feet

This product is for informational purposes and may not have been prepared for or be suitable for legal, engineering, or surveying purposes. It does not represent an on-the-ground survey and represents only the approximate relative location of property boundaries.

Date: 12/28/2023





Annexation and Zoning Schedule

Annexation Schedule:

- **City Council Resolution (Approval of Service Agreement and set public hearing date):** Dec 19, 2023
 - **City Council Ordinance 1st Reading (Public Hearing):** February 6, 2024
 - **City Council Ordinance 2nd Reading:** February 20, 2024
-

Zoning Schedule:

- **Planning and Zoning Commission (Public Hearing):** January 23, 2024
- **City Council Ordinance 1st Reading (Public Hearing):** February 6
- **City Council Ordinance 2nd Reading:** February 20, 2024

Recommendation



- Staff recommends approval of AN-23-11 as presented.