


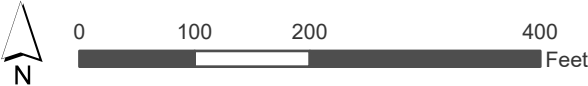




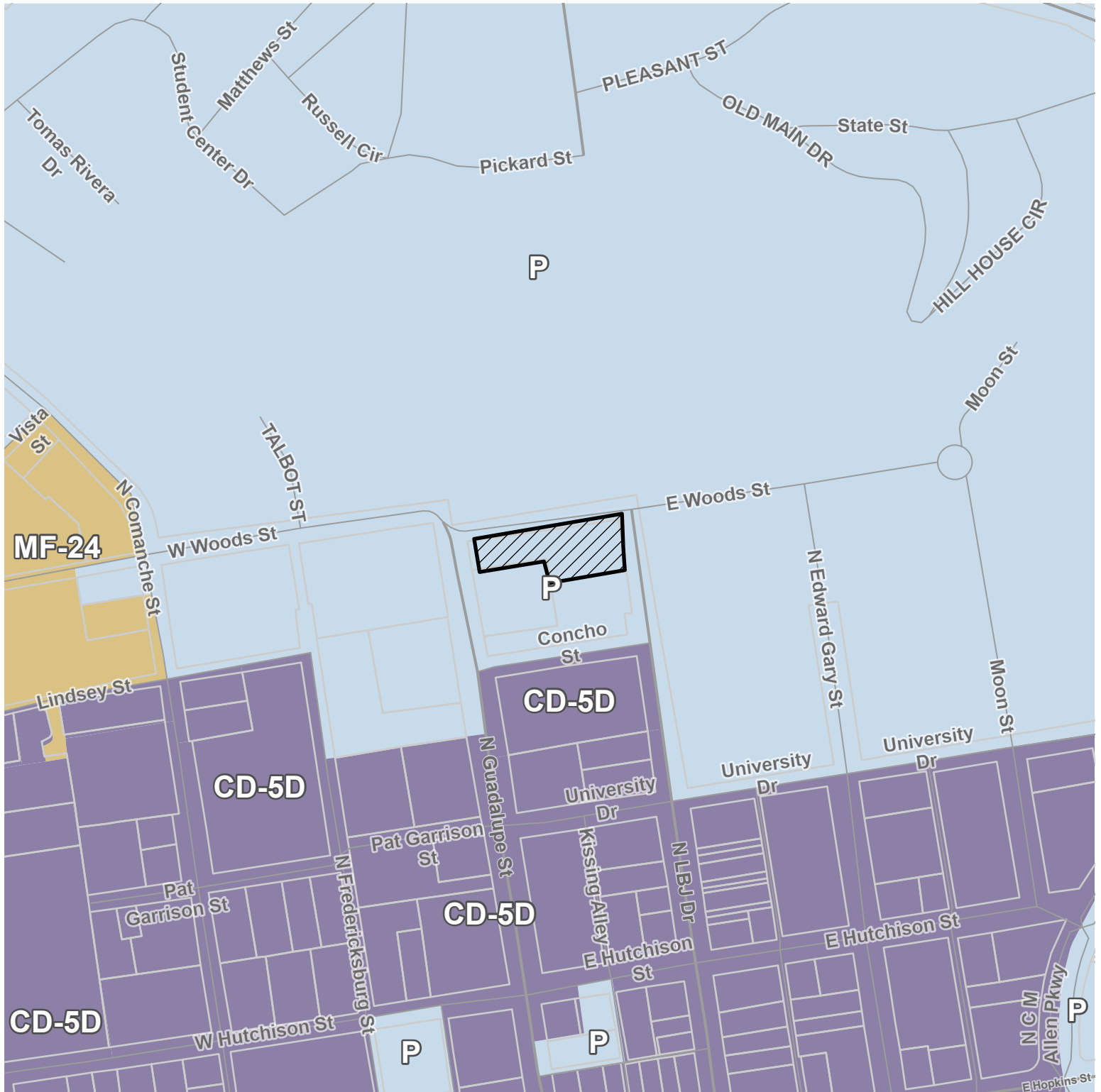
-  Subject Property
-  Texas State
-  Parcel







This product is for informational purposes and may not have been prepared for or be suitable for legal, engineering, or surveying purposes. It does not represent an on-the-ground survey and represents only the approximate relative location of property boundaries.

Date: 11/19/2025





-  Subject Property
-  CD-5D
-  MF-24
-  P



0 200 400 800 Feet

This product is for informational purposes and may not have been prepared for or be suitable for legal, engineering, or surveying purposes. It does not represent an on-the-ground survey and represents only the approximate relative location of property boundaries.

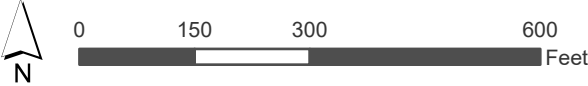
Date: 11/19/2025

Site Location





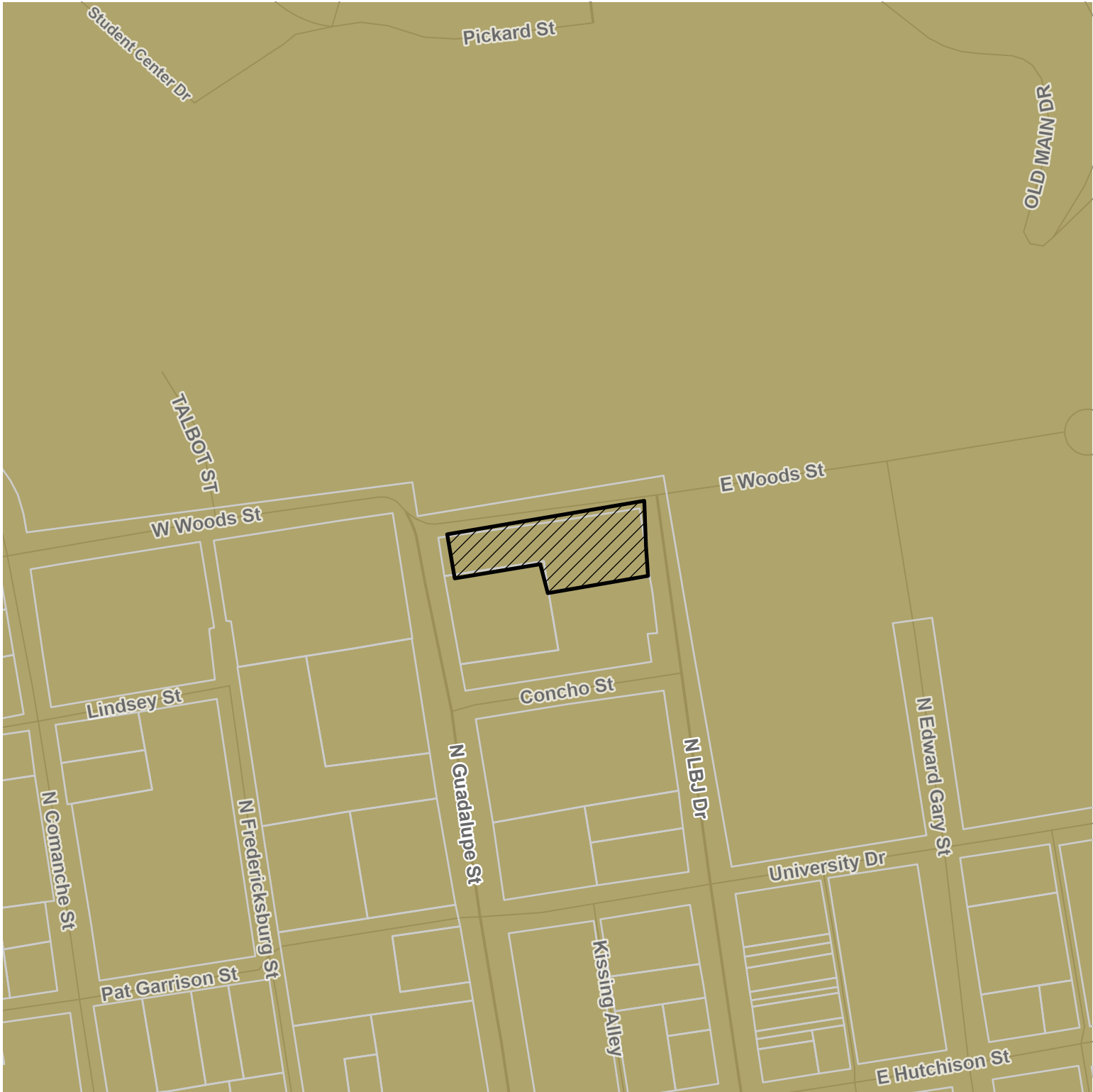
- Subject Property
- Parcels
- Preferred Scenario Centers
- Mixed Use Medium
- Commercial/Employment Medium
- Conservation/Cluster






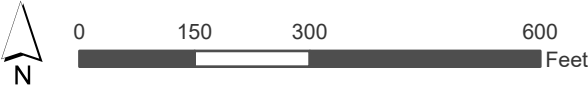
This product is for informational purposes and may not have been prepared for or be suitable for legal, engineering, or surveying purposes. It does not represent an on-the-ground survey and represents only the approximate relative location of property boundaries.

Date: 11/19/2025





-  Subject Property
-  Parcels
-  Transition Zone



This product is for informational purposes and may not have been prepared for or be suitable for legal, engineering, or surveying purposes. It does not represent an on-the-ground survey and represents only the approximate relative location of property boundaries.

Date: 11/19/2025





- | | |
|------------------|----------------|
| Subject Property | Enhanced, St |
| Enhanced, Ave | Proposed, Ave |
| Enhanced, Blvd | Proposed, Blvd |
| Enhanced, HW | Proposed, Pkwy |
| Enhanced, Pkwy | Proposed, St |



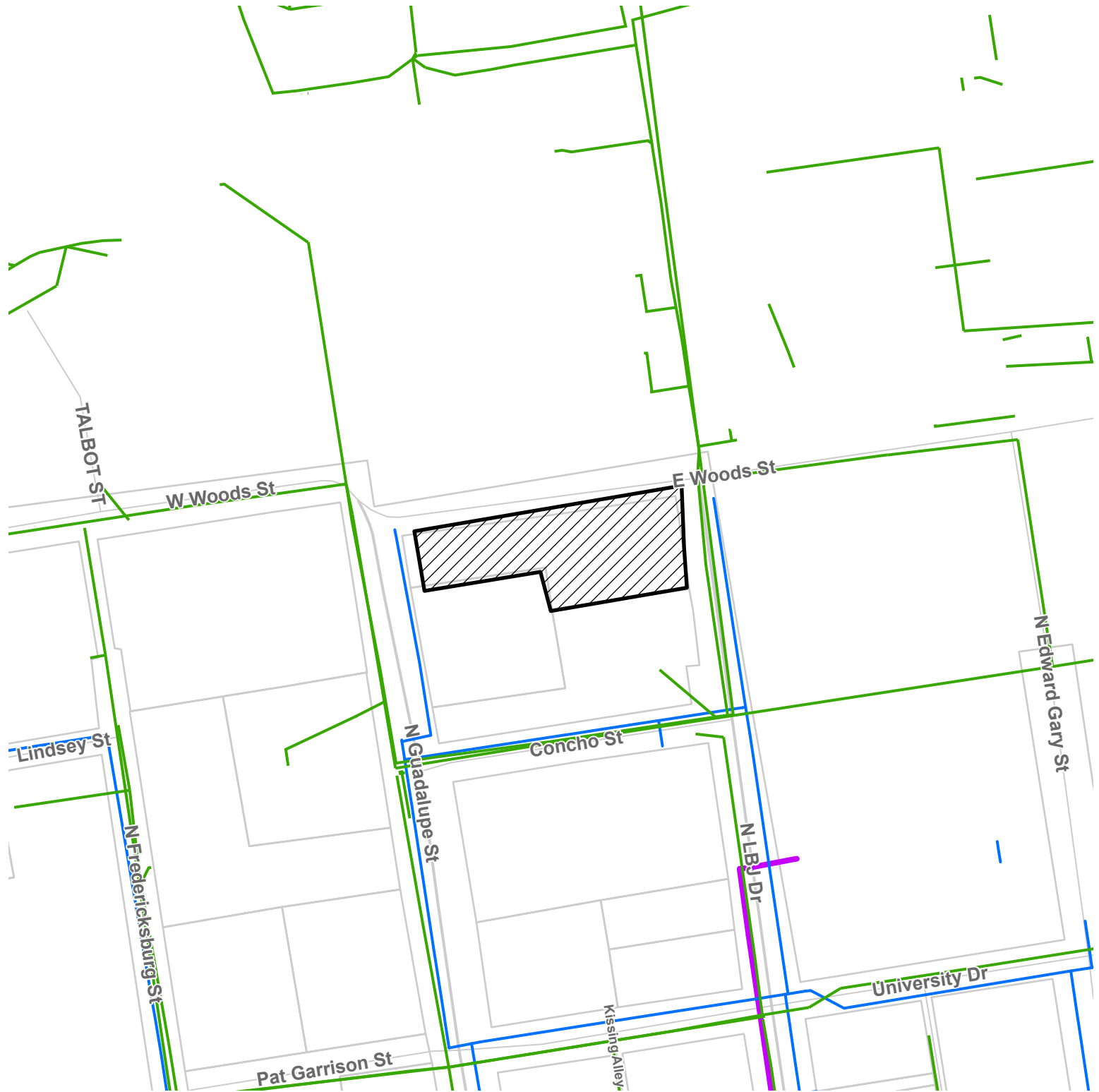
0 160 320 640 Feet






This product is for informational purposes and may not have been prepared for or be suitable for legal, engineering, or surveying purposes. It does not represent an on-the-ground survey and represents only the approximate relative location of property boundaries.

Date: 11/19/2025

Site Location





-  Subject Property
-  Sanitary Main Active
-  Potable Water Main Active
-  Reclaimed Water Main
-  Parcels



0 100 200 400
Feet

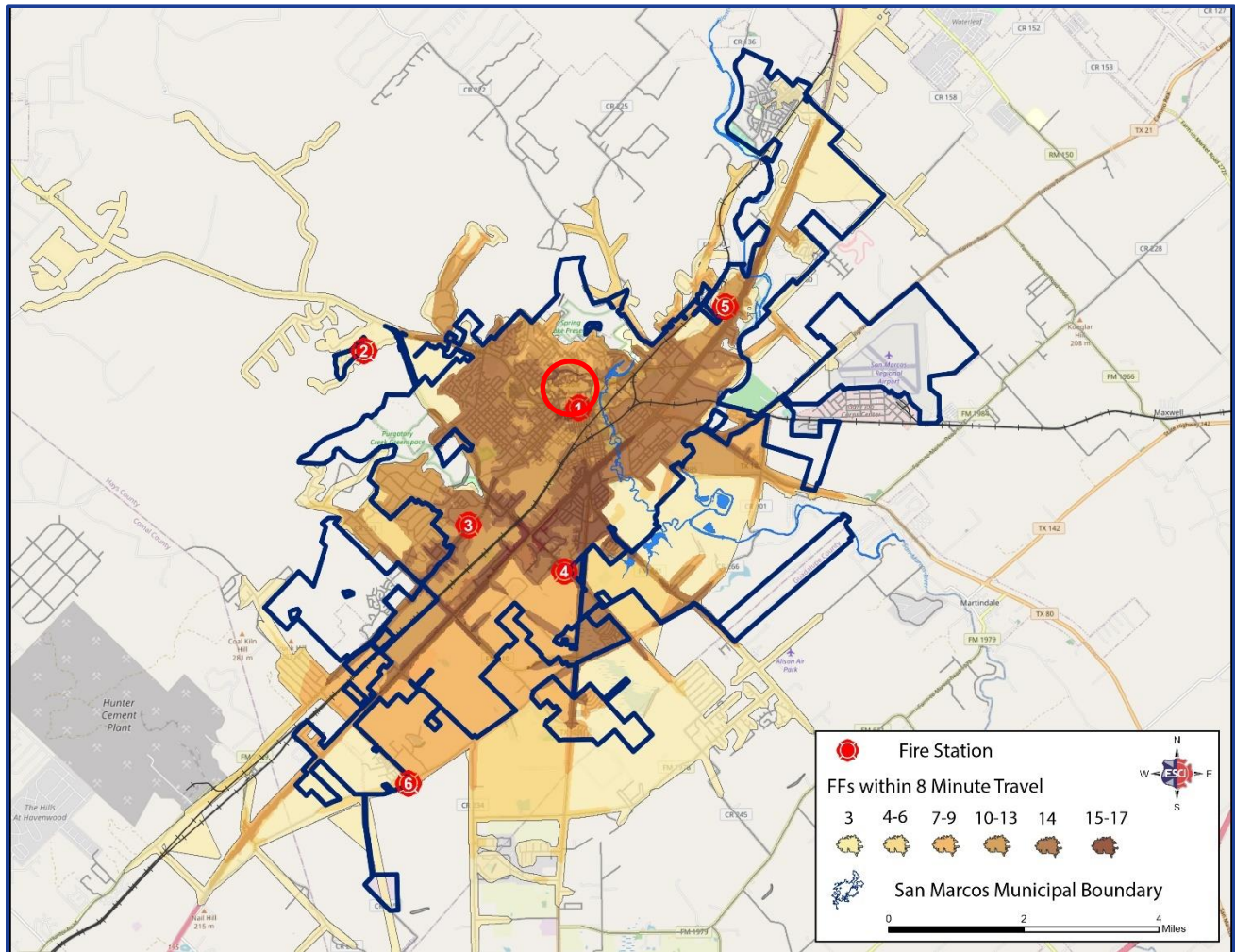
This product is for informational purposes and may not have been prepared for or be suitable for legal, engineering, or surveying purposes. It does not represent an on-the-ground survey and represents only the approximate relative location of property boundaries.

Date: 11/19/2025

Site Location



Figure 112: SMFD 8-Minute Effective Response Force
Six fire stations with Station 2 relocated to Centerpoint, and Station 6 at Old Bastrop west of Posey with minimum staffing of 20 personnel.



ZC-25-14 Approximate Location

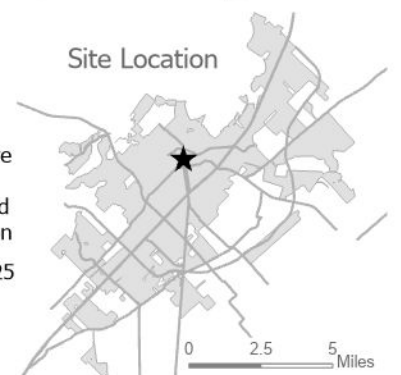


- Subject Property
- 400ft Buffer
- Parcel



This product is for informational purposes and may not have been prepared for or be suitable for legal, engineering, or surveying purposes. It does not represent an on-the-ground survey and represents only the approximate relative location of property boundaries.

Date: 11/19/2025



PLANNING AND DEVELOPMENT SERVICES



11/21/25

ZC-25-14

Notice of Public Hearing Zoning Change Request “P” Public to “CD-5” Character District - 5 510 N. Guadalupe St.

ZC-25-14 (510 N. Guadalupe St. / P to CD-5) Hold a public hearing and consider a request by Todd Salmi, United Campus Ministry, for a Zoning Change from Public (P) to Character District – 5 (CD-5), or, subject to consent of the owner, another less intense zoning district classification, for approximately 0.93 acres located at 510 N. Guadalupe St. and known as part of Block 1 of the C. C. Mitchell Addition, generally located south of Woods St. between N. Guadalupe St. and N. LBJ Dr. (L. Clanton)

The San Marcos Planning and Zoning Commission will consider the above request at an upcoming public hearing to obtain citizen comments and will recommend approval, or denial of the request. This recommendation will be forwarded to the San Marcos City Council. Before making a final decision, the Council will hold a public hearing to obtain citizen comments. Because you are listed as the owner of property located within 400 feet of the subject property, we would like to notify you of the following public hearings and seek your opinion of the request:

- A public hearing will be held at the hybrid, virtual / in-person, Planning and Zoning Commission Meeting on **Tuesday, December 9, 2025**, at 6:00 p.m. in the City Council Chambers, 630 E. Hopkins. One may watch the public hearing on Grande channel 16, Spectrum channel 10, or by using the following link: <http://sanmarcostx.gov/541/PZ-Video-Archives>. Or email planninginfo@sanmarcostx.gov or call 512-393-8230 to request a link or phone number to participate in the public hearing virtually by computer, mobile device, or phone.
- A public hearing will be held at the hybrid, virtual / in-person, City Council Meeting on **Tuesday, January 20, 2026**, at 6:00 p.m. in the City Council Chambers, 630 E. Hopkins. One may watch the public hearing on Grande channel 16, Spectrum channel 10, or by using the following link: <https://sanmarcostx.gov/Videos>. Or sign up at: www.sanmarcostx.gov/citizencommentssignup or call 512-393-8090 to request a link to participate in the public hearing virtually by computer, mobile device, or phone.

Public Hearings will be a hybrid of in-person and virtual meetings. All interested citizens are invited to attend in person, but are encouraged to watch or participate in the public hearing virtually by the means described above. If you cannot participate in the public hearing of the Planning and Zoning Commission or the City Council, but wish to comment, you may write to the below address. **All written comments and requests to participate must be received before 12 PM on the day of the meeting.**

For Planning & Zoning Commission:

Planning and Development Services
630 East Hopkins
San Marcos, TX 78666
planninginfo@sanmarcostx.gov

For City Council:

www.sanmarcostx.gov/citizencommentssignup

For more information regarding this request, contact the case manager, **Lauren Clanton**, at **512.393.8238** or **lclanton@sanmarcostx.gov**. When calling, please refer to case number **ZC-25-14**.

The City of San Marcos does not discriminate on the basis of disability in the admission or access to its services, programs, or activities. Individuals who require auxiliary aids and services for this meeting should contact the City of San Marcos ADA Coordinator at 512-393-8000 (voice) or call Texas Relay Service (TRS) by dialing 7-1-1. Requests can also be faxed to 512-393-8074 or sent by e-mail to ADArequest@sanmarcostx.gov

Enclosure: Map (See Reverse)